Route Log and Progress Chart

DRAFT

Please Note: Errors and Omissions May Exist.
Contact the VTrans Mapping Section with questions or concerns.

DISTRICT	TOWN	ROUTE
5	RICHMOND	Min-0708

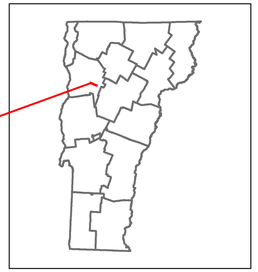

Min-0708

Base Map

1 in = 1,000 feet

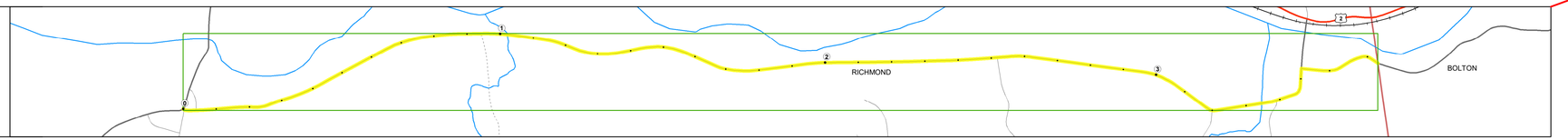

Stick Diagram

- Town Center
- Intersecting State Routes (excl. ramps/approaches)
- Other Intersecting Highways, Ramps, Approaches
- Railroad Crossings
- Primary Structures
- Secondary Structures
- Divided State Highway
- State Highway
- Divided Town Highway
- Town Highway
- Streams (Hydraulic Structure)
- Town Boundary
- Village/UC Boundaries
- District Boundaries
- State/Town Highway Change
- Divided Highway Limits
- Ghost Section Boundary
- Federal Urban Area Limits

Scale: 1 INCH = 1,000 FEET

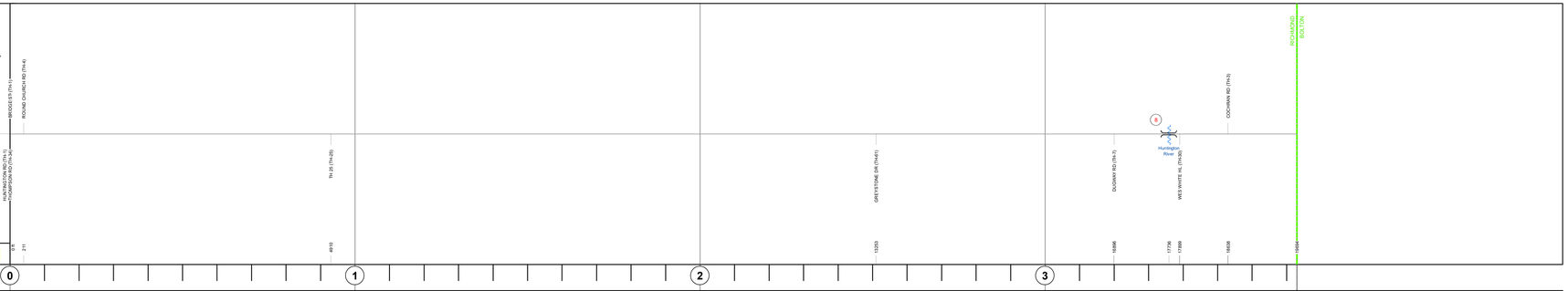

Road Widths

Travellane	22
Roadway	22
Lane Count	2
Base	
Subbase	

Curves

Grades

Guardrails

Rumblestrips

Historic Projects

1994: TH 2407

Maintenance Garage

Speed Zone

Functional Class

6

National Highway System

Limited Access Highway

Customer Service Level

Traffic Counters

AADT

2020
2019
2018
2017
2016

Crash Locations

(Incomplete) 2021
2020
2019
2018
2017

STRUCTURE DESCRIPTIONS

Bridge 8:
Stringer/multi-beam or girder - 1937
Structure No. 100411000804111
Length: 138'
Width: 27.2'
Weight Limit: 12
Facility Carried: C2003
Structure Type: 2- SP CONT ROLLED BM
Features Intersected: HUNTINGTON RIVER
Surface: Bituminous
Maintenance/Ownership: Town

Historic Projects

Unknown, Retreatment, Resurface, Bituminous Mix, Skinny Mix, Bituminous Seal, Bituminous Concrete, Bituminous Macadam, Cold Plane and Bituminous Concrete, Concrete, Gravel, Surface Treated Gravel, Plant Mix, Reclaimed Base and Bituminous Concrete

Indicated plans available - http://vtransmap01.aot.state.vt.us/rp/dpr/DIwebstore/

Functional Class

1 - Interstate System; 2 - Other Freeways and Expressways; 3 - Principal Arterial; 4 - Minor Arterial; 5 - Major Collector; 6 - Minor Collector

Speed Zones

SPEED LIMIT 25, 30, 35, 40, 45, 50, 55, 60, 65

Curves

(degrees) Left, Right

Grades

(percent) grade up, grade down

Road Widths

(ft)

Traffic Counters

Continuous (CTC)
Weigh-In-Motion (WIM)
Short-Term, Scheduled
Short-Term, Unscheduled
(counter ID)

AADT

(AADT)

Crash Locations

Legend

High Crash Locations (HCL's)
Sections (& Intersections)

HCL No.	
1 - 100 (1 - 10)	201 - 300 (21 - 30)
101 - 200 (11 - 20)	301 - 400 (31 - 40)
	401 - 800 (41 - 113)

Mileage by Functional Class By Sheet

0708	6 - Minor Collector	3.730

Page Total Mileage: 3.730 mi

Mileage by Town By Sheet

RICHMOND - S07080411		3.73 of 3.73

Page Total Mileage: 3.73 mi

DISTRICT	TOWN	Date: 11/19/21	ROUTE
5	RICHMOND	1 of 1 TWN mileage: 0.0 to 3.73	Min-0708 ETE mileage: 0.0 to 3.73