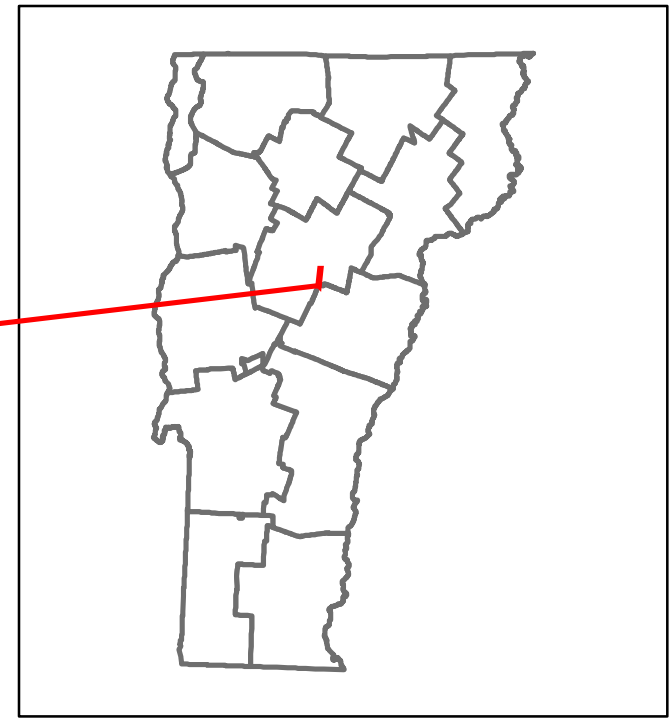

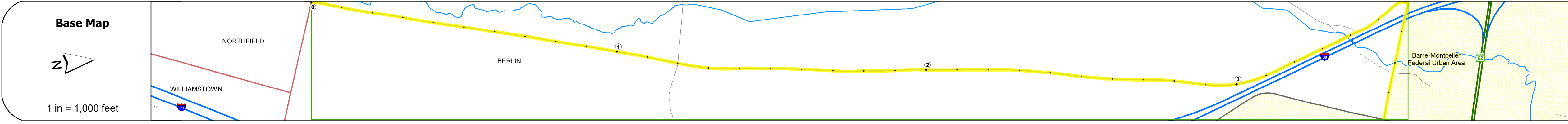


Table with columns: DISTRICT (6), TOWN (BERLIN), ROUTE (Min-0688)



Min-0688



Main data table with columns: Road Widths, Curves, Grades, Guardrails, Rumblestrips, Historic Projects, Maintenance Garage, Speed Zone, Functional Class, National Highway System, Limited Access Highway, Customer Service Level, Traffic Counters, AADT (2016-2020), Crash Locations (2017-2021).

STRUCTURE DESCRIPTIONS table containing details for Unknown 37S and Unknown 37N, including structure numbers and features intersected.

Summary section containing legends for Historic Projects, Functional Class, Curves, Grades, Traffic Counters, Crash Locations, and Mileage by Functional Class/Town. Includes page total mileage of 3.99 mi.