

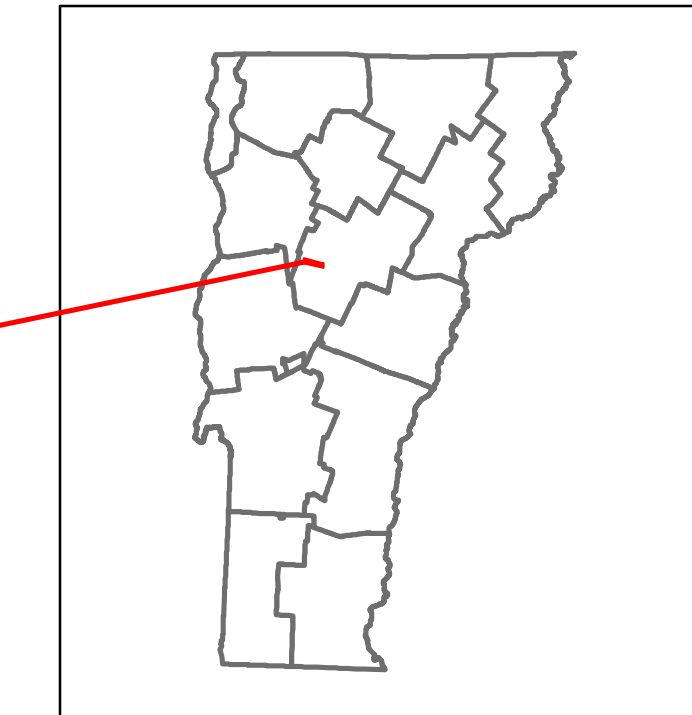


# Route Log and Progress Chart

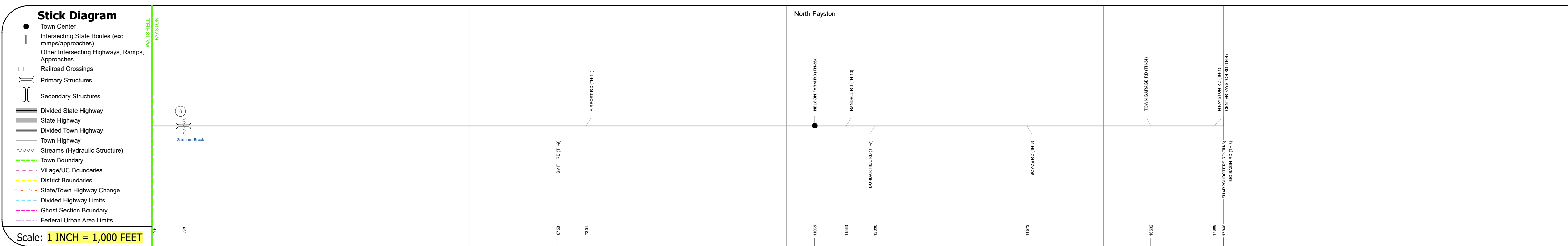
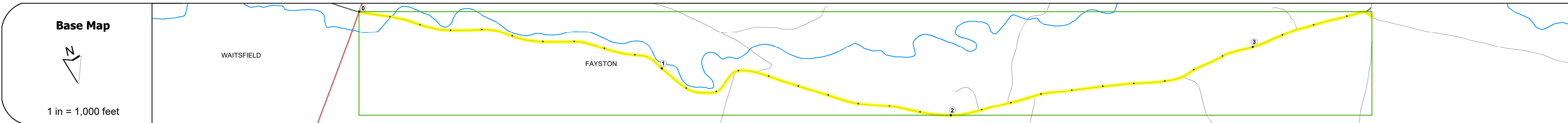
**DRAFT**

Please Note: Errors and Omissions May Exist.  
Contact the VTrans Mapping Section with questions or concerns.

DISTRICT	TOWN	ROUTE
6	FAYSTON	Min-0684



Min-0684



### STRUCTURE DESCRIPTIONS

Bridge 6:  
Tee Beam - 1928  
Structure No: 101208000612081  
Length: 42'  
Width: 18.9'  
Facility Carried: C2001  
Structure Type: CONCRETE T-BEAM  
Features Intersected: SHEPARD BROOK  
Surface: Bituminous  
Maintenance/Ownership: Town

<b>Road Widths</b>	Travellane	22
	Roadway	22
	Lane Count	2
	Base	
	Subbase	
<b>Curves</b>		
<b>Grades</b>		
<b>Guardrails</b>		
<b>Rumblestrips</b>		
<b>Historic Projects</b>		
<b>Maintenance Garage</b>		
<b>Speed Zone</b>		
<b>Functional Class</b>	6	
<b>National Highway System</b>		
<b>Limited Access Highway</b>		
<b>Customer Service Level</b>		
<b>Traffic Counters</b>		
<b>AADT</b>	2020	
	2019	
	2018	
	2017	
	2016	
<b>Crash Locations</b>	(Incomplete) 2021	
	2020	
	2019	
	2018	
	2017	

<b>Historic Projects</b> Unknown, Bituminous Concrete, Retreatment, Resurface, Bituminous Mix, Skiny Mix, Bituminous Seal, Surface Treated Gravel, Plant Mix, Reclaimed Base and Bituminous Concrete	<b>Functional Class</b> 1- Interstate System, 2- Other Freeways and Expressways, 3- Principal Arterial, 4- Minor Arterial, 5- Major Collector, 6- Minor Collector	<b>Curves</b> Left (degrees), Right (degrees), Grades (percent) grade up, (percent) grade down	<b>Traffic Counters</b> Continuous (CTC), Weigh-In-Motion (WIM), Short-Term, Scheduled, Short-Term, Unscheduled	<b>Crash Locations</b> High Crash Locations (HCL's) Sections (& Intersections) HCL No. 1-100 (1-10), 101-200 (11-20), 201-300 (21-30), 301-400 (31-40), 401-800 (41-113)	<b>Mileage by Functional Class By Sheet</b> 0684 6 - minor collector 3.380	<b>Mileage by Town By Sheet</b> FAYSTON - S06841208 3.38 of 3.38	<b>DISTRICT</b> 6	<b>TOWN</b> FAYSTON	Date: 11/19/21	<b>ROUTE</b> Min-0684
					Page Total Mileage: 3.380 mi	Page Total Mileage: 3.38 mi	<b>1 of 1</b> TWN mileage: 0.0 to 3.38	ETE mileage: 0.7 to 4.08		

For More Information Contact - Vermont Agency of Transportation, Policy, Planning and Intermodal Development Division - Mapping Section, 1 National Life Drive, Montpelier, VT 05633-5001 Telephone: 802-828-2600.