

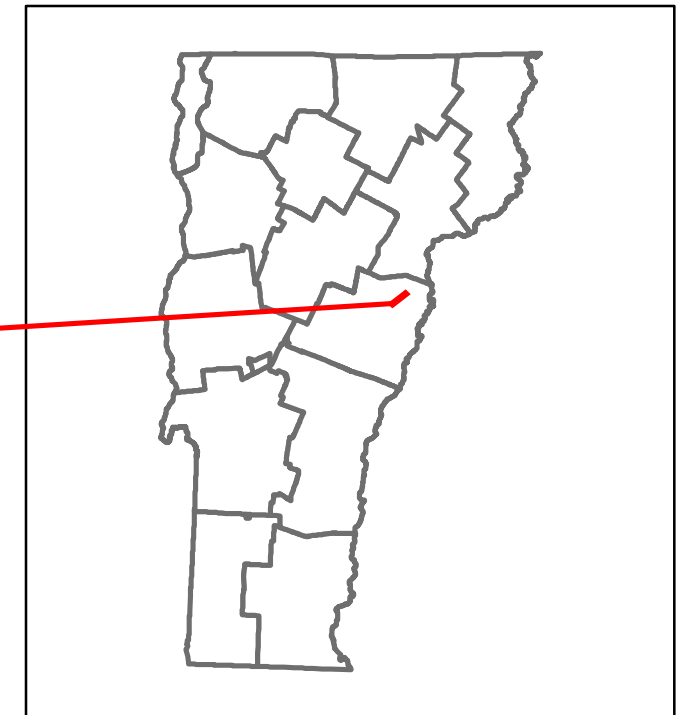


Route Log and Progress Chart

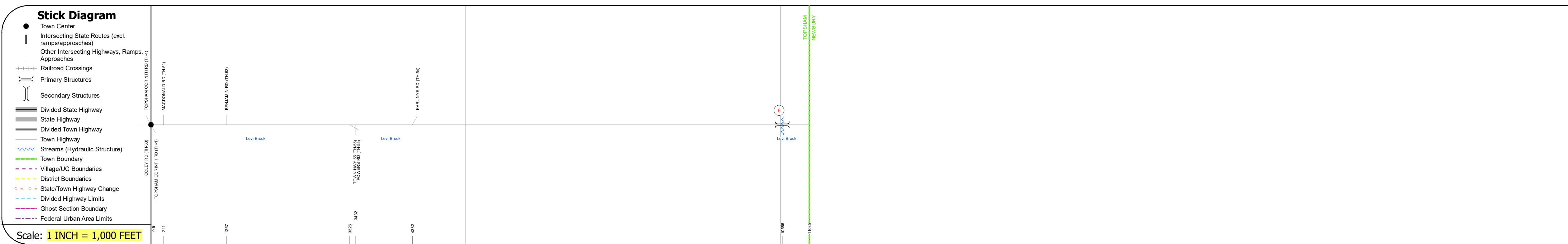

DRAFT

Please Note: Errors and Omissions May Exist.
Contact the VTrans Mapping Section with questions or concerns.

DISTRICT	TOWN	ROUTE
7	TOPSHAM	Min-0672



Min-0672



STRUCTURE DESCRIPTIONS

Bridge 6:
Slab - 1995
Structure No: 10091200609121
Length: 26'
Width: 22.8'
Facility Carried: C2002
Structure Type: CONCRETE SLAB
Features Intersected: LEVI BROOK
Surface: Bituminous
Maintenance/Ownership: Town

Road Widths	Travellane	Roadway	Lane Count	Base	Subbase
	22	22	2		

Curves	
--------	--

Grades	
--------	--

Guardrails	
------------	--

Rumblestrips	
--------------	--

Historic Projects	
-------------------	--

Maintenance Garage	
--------------------	--

Speed Zone	
------------	--

Functional Class	6
------------------	---

National Highway System	
-------------------------	--

Limited Access Highway	
------------------------	--

Customer Service Level	
------------------------	--

Traffic Counters	
------------------	--

AADT	2020	
	2019	
	2018	
	2017	
	2016	

Crash Locations	(Incomplete) 2021	
	2020	
	2019	
	2018	
	2017	

Historic Projects Unknown, Bituminous Concrete, Retreatment, Bituminous Macadam, Resurface, Cold Plane and Bituminous Concrete, Bituminous Mix, Concrete, Skippy Seal, Gravel, Surface Treated Gravel, Plant Mix, Reclaimed Base and Bituminous Concrete	Functional Class 1 - Interstate System, 2 - Other Freeways and Expressways, 3 - Principal Arterial, 4 - Minor Arterial, 5 - Major Collector, 6 - Minor Collector	Curves Left (degrees), Right (degrees)	Grades Left (percent), Right (percent), grade up, grade down	Traffic Counters Continuous (CTC), Weigh-In-Motion (WIM), Short-Term, Scheduled, Short-Term, Unscheduled	Crash Locations High Crash Locations (HCL's) Sections (& Intersections)	Mileage by Functional Class By Sheet 0672 6 - minor collector 2.090	Mileage by Town By Sheet TOPSHAM - S06720912 2.09 of 2.09	DISTRICT 7	TOWN TOPSHAM	Date: 11/19/21	ROUTE Min-0672
Legend HCL No. 1-100 (1-10), 101-200 (11-20), 201-300 (21-30), 301-400 (31-40), 401-800 (41-113)							Page Total Mileage: 2.09 mi	Page Total Mileage: 2.09 mi	1 of 1 TWN mileage: 0.0 to 2.09	ETE mileage: 0.0 to 2.09	

For More Information Contact - Vermont Agency of Transportation, Policy, Planning and Intermodal Development Division - Mapping Section, 1 National Life Drive, Montpelier, VT 05633-5001 Telephone: 802-828-2600.