

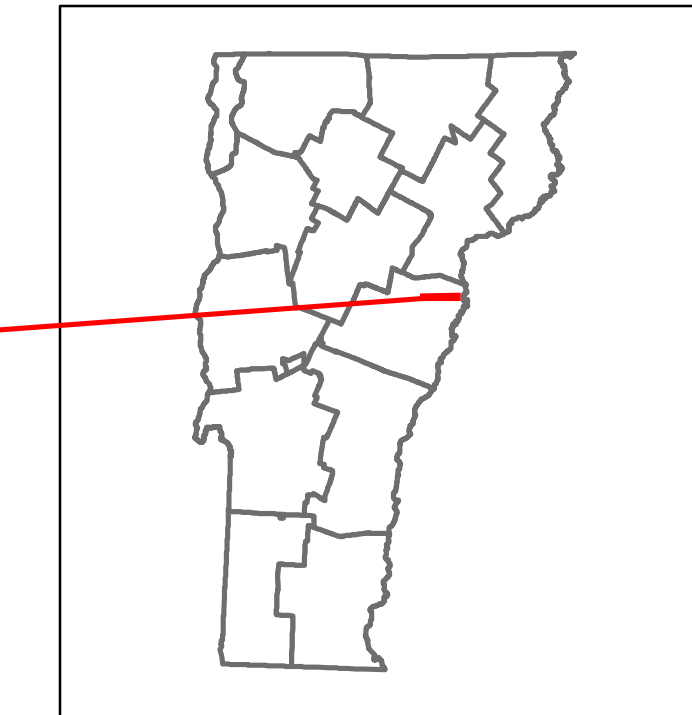


Route Log and Progress Chart

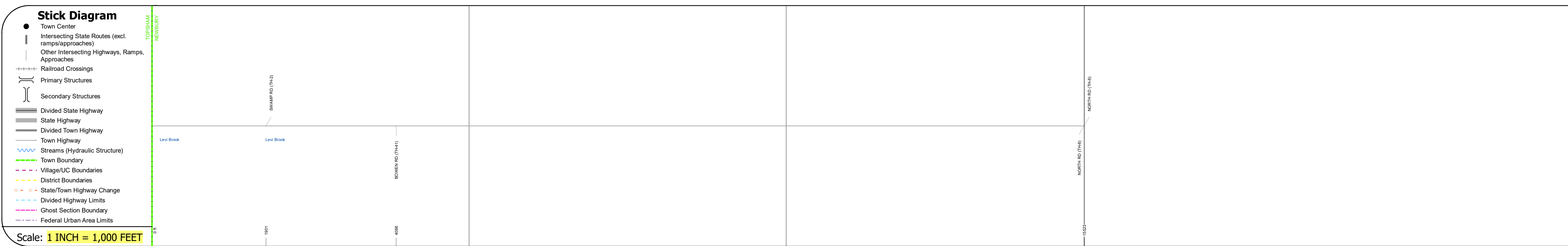
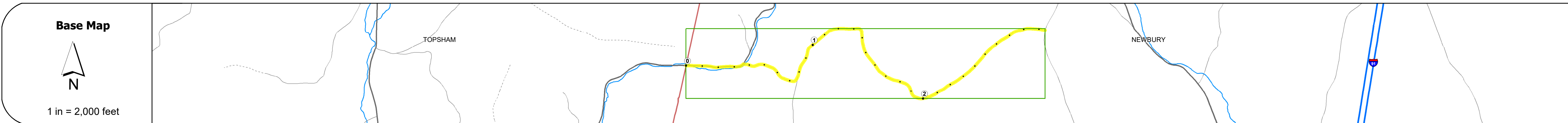
DRAFT

Please Note: Errors and Omissions May Exist.
Contact the VTrans Mapping Section with questions or concerns.

DISTRICT	TOWN	ROUTE
7	NEWBURY	Min-0672



Min-0672



Road Widths	Travellane	20		
	Roadway	22		
	Lane Count	2		
	Base			
	Subbase			
Curves				
Grades				
Guardrails				
Rumblestrips				
Historic Projects				
Maintenance Garage				
Speed Zone				
Functional Class	6			
National Highway System				
Limited Access Highway				
Customer Service Level				
Traffic Counters				
AAADT	2020			
	2019			
	2018			
	2017			
	2016			
Crash Locations	(Incomplete) 2021			
	2020			
	2019			
	2018			
	2017			

STRUCTURE DESCRIPTIONS	

Historic Projects Unknown, Bituminous Concrete, Retreatment, Resurface, Bituminous Mix, Skiny Mix, Concrete, Gravel, Plant Mix, Reclaimed Base and Bituminous Concrete	Functional Class 1- Interstate System, 2- Other Freeways and Expressways, 3- Principal Arterial, 4- Minor Arterial, 5- Major Collector, 6- Minor Collector	Curves Left, Right, grade up, grade down	Grades Left, Right, grade up, grade down	Traffic Counters Continuous (CTC), Weigh-In-Motion (WIM), Short-Term, Scheduled, Short-Term, Unscheduled	Crash Locations High Crash Locations (HCL's)	Mileage by Functional Class By Sheet 0672 6 - minor collector 2.940	Mileage by Town By Sheet NEWBURY - S06720907 2.94 of 2.94	DISTRICT 7	TOWN NEWBURY	Date: 11/19/21	ROUTE Min-0672
						Page Total Mileage: 2.940 mi					