

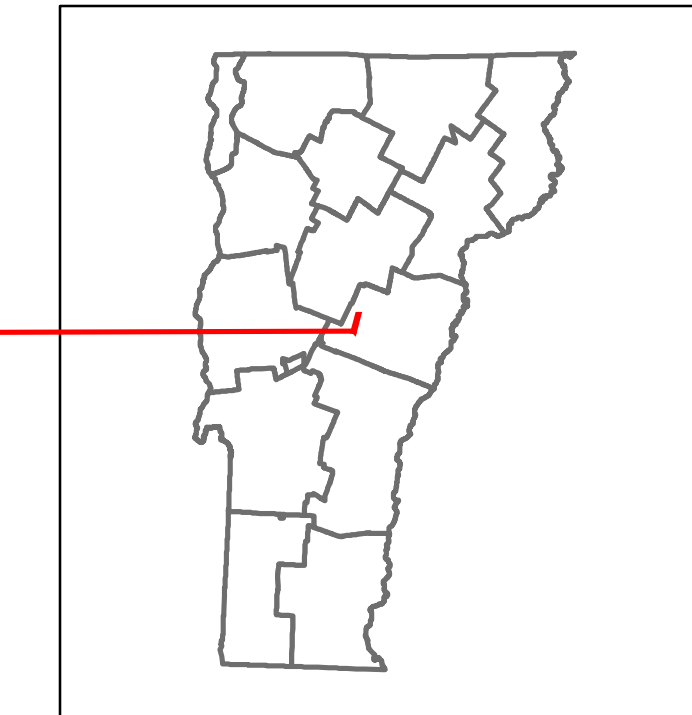


Route Log and Progress Chart

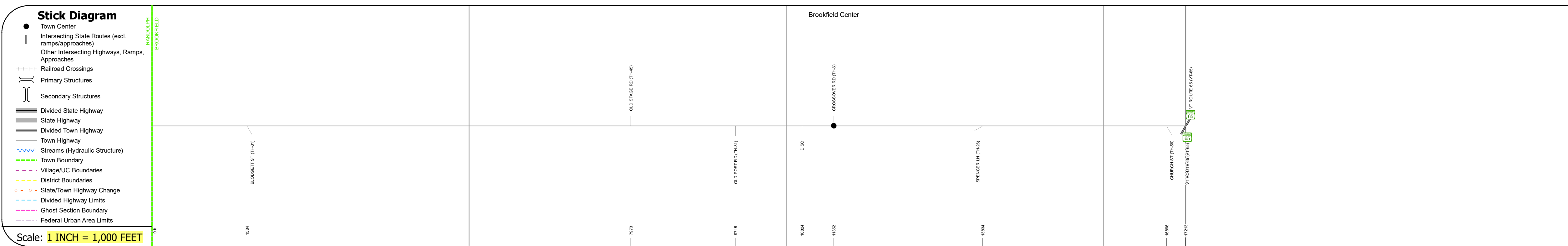
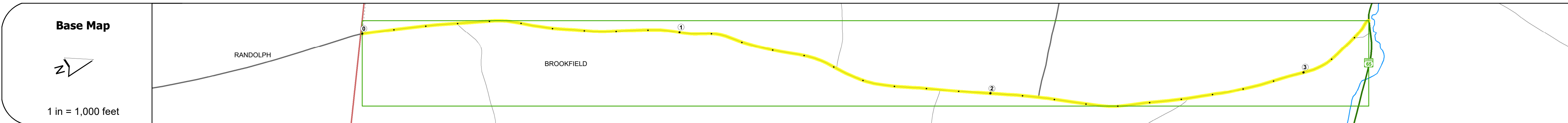
DRAFT

Please Note: Errors and Omissions May Exist.
Contact the VTrans Mapping Section with questions or concerns.

DISTRICT	TOWN	ROUTE
6	BROOKFIELD	Min-0644



Min-0644



STRUCTURE DESCRIPTIONS

Road Widths	Travellane	22						
	Roadway	22						
	Lane Count	2						
	Base							
	Subbase							
Curves								
Grades								
Guardrails								
Rumblestrips								
Historic Projects								
Maintenance Garage								
Speed Zone								
Functional Class		6						
National Highway System								
Limited Access Highway								
Customer Service Level								
Traffic Counters								
AADT	2020							
	2019							
	2018							
	2017							
	2016							
Crash Locations	(Incomplete) 2021							
	2020							
	2019							
	2018							
	2017							

Historic Projects Unknown, Bituminous Concrete, Retreatment, Bituminous Macadam, Resurface, Cold Plane and Bituminous Concrete, Bituminous Mix, Concrete, Skippy Mix, Gravel, Surface Treated Gravel, Plant Mix, Reclaimed Base and Bituminous Concrete	Functional Class 1- Interstate System, 2- Other Freeways and Expressways, 3- Principal Arterial, 4- Minor Arterial, 5- Major Collector, 6- Minor Collector	Curves Left (degrees), Right (degrees) Grades Left (percent), Right (percent), grade up, grade down	Traffic Counters Continuous (CTC), Weigh-In-Motion (WIM), Short-Term, Scheduled, Short-Term, Unscheduled	Crash Locations High Crash Locations (HCL's) Sections (& Intersections) HCL No. 1-100 (1-10), 101-200 (11-20), 201-300 (21-30), 301-400 (31-40), 401-800 (41-113)	Mileage by Functional Class By Sheet 0644 6 - minor collector 3.260	Mileage by Town By Sheet BROOKFIELD - S06440903 3.26 of 3.26	DISTRICT 6	TOWN BROOKFIELD	Date: 11/19/21	ROUTE Min-0644 ETE mileage: 3.31 to 6.57
					Legend Road Widths (ft) 125, 30, 35, 40, 45, 50, 55, 60, 65	Page Total Mileage: 3.260 mi	Page Total Mileage: 3.26 mi	1 of 1 TWN mileage: 0.0 to 3.26		

For More Information Contact - Vermont Agency of Transportation, Policy, Planning and Intermodal Development Division - Mapping Section, 1 National Life Drive, Montpelier, VT 05633-5001 Telephone: 802-828-2600.