Route Log and Progress Chart

DRAFT

Please Note: Errors and Omissions May Exist.
Contact the VTrans Mapping Section with questions or concerns.

DISTRICT	TOWN	ROUTE
4	STRAFFORD	Min-0634

Min-0634

Base Map

1 in = 2,000 feet

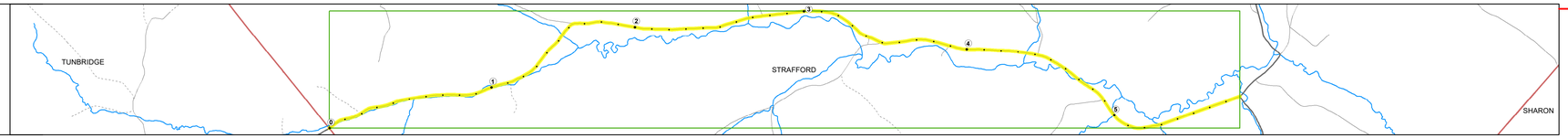

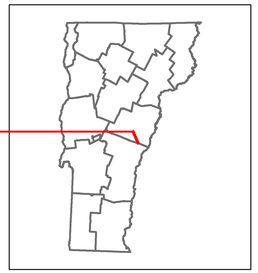

Stick Diagram

- Town Center
- Intersecting State Routes (excl. ramps/approaches)
- Other Intersecting Highways, Ramps, Approaches
- Railroad Crossings
- Primary Structures
- Secondary Structures
- Divided State Highway
- State Highway
- Divided Town Highway
- Town Highway
- Streams (Hydraulic Structure)
- Town Boundary
- Village/UC Boundaries
- District Boundaries
- State/Town Highway Change
- Divided Highway Limits
- Ghost Section Boundary
- Federal Urban Area Limits

Scale: 1 INCH = 2,000 FEET

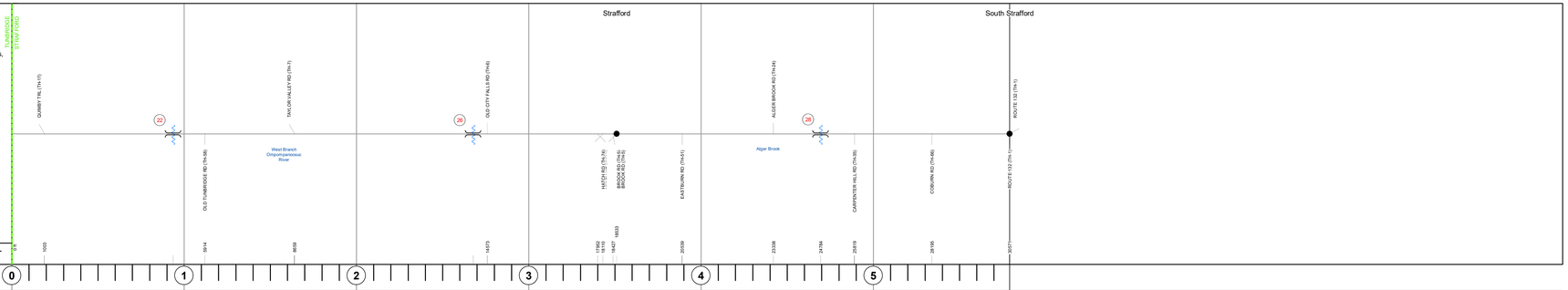

Road Widths

Travellane	22
Roadway	22
Lane Count	2
Base	
Subbase	

Curves

Grades

Guardrails

Rumblestrips

Historic Projects

Maintenance Garage

Speed Zone

Functional Class

6

National Highway System

Limited Access Highway

Customer Service Level

Traffic Counters

AADT

2020
2019
2018
2017
2016

Crash Locations

(Incomplete) 2021
2020
2019
2018
2017

STRUCTURE DESCRIPTIONS

Bridge 22:
Slab - 2012
Structure No. 100910002209101
Length: 25'
Width: 26.3'
Facility Carried: C2002
Structure Type: CONCRETE SLAB
Features Intersected: BROOK
Surface: Gravel
Maintenance/Ownership: Town

Bridge 26:
Slab - 2015
Structure No. 100910002609101
Length: 28'
Width: 24.3'
Facility Carried: C2002
Structure Type: CONCRETE SLAB
Features Intersected: OLD CITY BROOK
Surface: Bituminous
Maintenance/Ownership: Town

Bridge 28:
Tee Beam - 1919
Structure No. 100910002809101
Length: 31'
Width: 19.7'
Facility Carried: C2002
Structure Type: CONCRETE T-BEAM
Features Intersected: W. BR. OMPOMPANOOSUC R.
Surface: Bituminous
Maintenance/Ownership: Town

Historic Projects: Unknown; Retreatment; Resurface; Bituminous Mix; Skinny Mix; Bituminous Seal; Bituminous Concrete; Bituminous Macadam; Cold Plane and Bituminous Concrete; Concrete; Gravel; Surface Treated Gravel; Plant Mix; Reclaimed Base and Bituminous Concrete

Indicated plans available - http://vtransmap01.aot.state.vt.us/rp/dpr/DIwebstore/

Functional Class: 1 - Interstate System; 2 - Other Freeways and Expressways; 3 - Principal Arterial; 4 - Minor Arterial; 5 - Major Collector; 6 - Minor Collector

Speed Zones: 25, 30, 35, 40, 45, 50, 55, 60, 65

Curves: Left, Right (degrees)

Grades: grade up, grade down (percent)

Road Widths (ft)

Traffic Counters: Continuous (CTC); Weigh-In-Motion (WIM); Short-Term, Scheduled; Short-Term, Unscheduled (counter ID)

AADT (AADT)

Crash Locations

Legend

High Crash Locations (HCL's)
Sections (& Intersections)
HCL No.
1 - 100 (1 - 10)
101 - 200 (11 - 20)
201 - 300 (21 - 30)
301 - 400 (31 - 40)
401 - 800 (41 - 113)

Mileage by Functional Class By Sheet

0634	6 - Minor Collector	5.790

Page Total Mileage: 5.790 mi

Mileage by Town By Sheet

STRAFFORD - S06340910	5.79 of 5.79

Page Total Mileage: 5.79 mi

DISTRICT	TOWN	Date: 11/16/21	ROUTE
4	STRAFFORD	1 of 1 TWN mileage: 0.0 to 5.79	Min-0634 ETE mileage: 4.84 to 10.63

For More Information Contact - Vermont Agency of Transportation, Policy, Planning and Intermodal Development Division - Mapping Section, 1 National Life Drive, Montpelier, VT 05633-5001 Telephone: 802-828-2600.