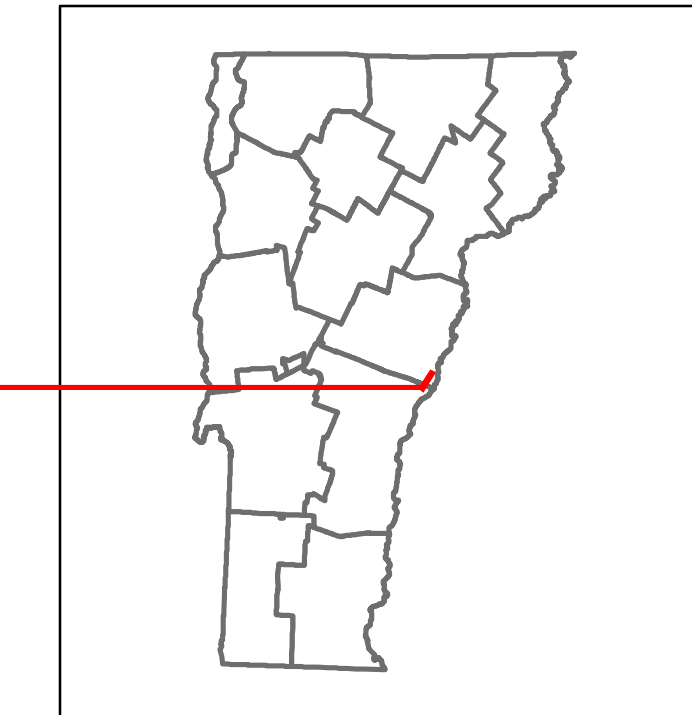

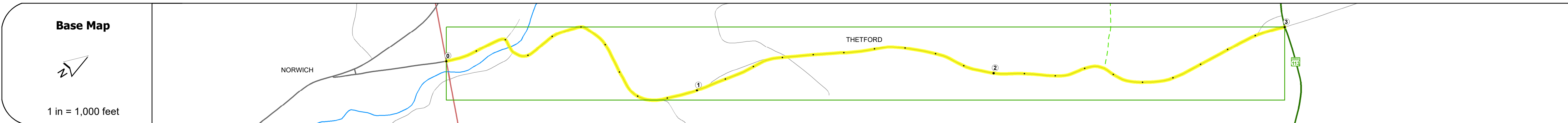


DISTRICT	TOWN	ROUTE
4	THETFORD	Min-0632



Min-0632



**STRUCTURE DESCRIPTIONS**

**Bridge 7:**  
Stringer/multi-beam or girder - 1867  
Structure No: 100911000709111  
Length: 123'  
Height: 8.93'  
Width: 14.6'  
Facility Carried: C2003  
Structure Type: GLU LAM BMM/KGPSTCB  
Features Intersected: OMPOMPANOSUC RIVER  
1  
Covered: 1  
Surface: Timber  
Maintenance/Ownership: Town

<b>Road Widths</b>	Travellane	20						
	Roadway	20						
	Lane Count	2						
	Base							
	Subbase							
<b>Curves</b>								
<b>Grades</b>								
<b>Guardrails</b>								
<b>Rumblestrips</b>								
<b>Historic Projects</b>								
<b>Maintenance Garage</b>								
<b>Speed Zone</b>								
<b>Functional Class</b>		6						
<b>National Highway System</b>								
<b>Limited Access Highway</b>								
<b>Customer Service Level</b>								
<b>Traffic Counters</b>								
<b>AADT</b>	2020							
	2019							
	2018							
	2017							
	2016							
<b>Crash Locations</b>	(Incomplete) 2021							
	2020							
	2019							
	2018							
	2017							

<b>Historic Projects</b> Unknown, Retreatment, Resurface, Bituminous Mix, Skiny Mix, Bituminous Concrete, Concrete, Gravel, Surface Treated, Plant Mix, Reclaimed Base and Bituminous Concrete	<b>Functional Class</b> 1- Interstate System, 2- Other Freeways and Expressways, 3- Principal Arterial, 4- Minor Arterial, 5- Major Collector, 6- Minor Collector	<b>Curves</b> Left, Right, Grades (down, up, down)	<b>Traffic Counters</b> Continuous (CTC), Weigh-In-Motion (WIM), Short-Term, Scheduled, Short-Term, Unscheduled	<b>Crash Locations</b> High Crash Locations (HCL's)	<b>Mileage by Functional Class By Sheet</b> 0632 6 - minor collector 3.000	<b>Mileage by Town By Sheet</b> THETFORD - S06320911 3.0 of 3.0	<b>DISTRICT</b> 4	<b>TOWN</b> THETFORD	<b>Date:</b> 11/19/21	<b>ROUTE</b> Min-0632
					<b>Page Total Mileage: 3.000 mi</b>					