

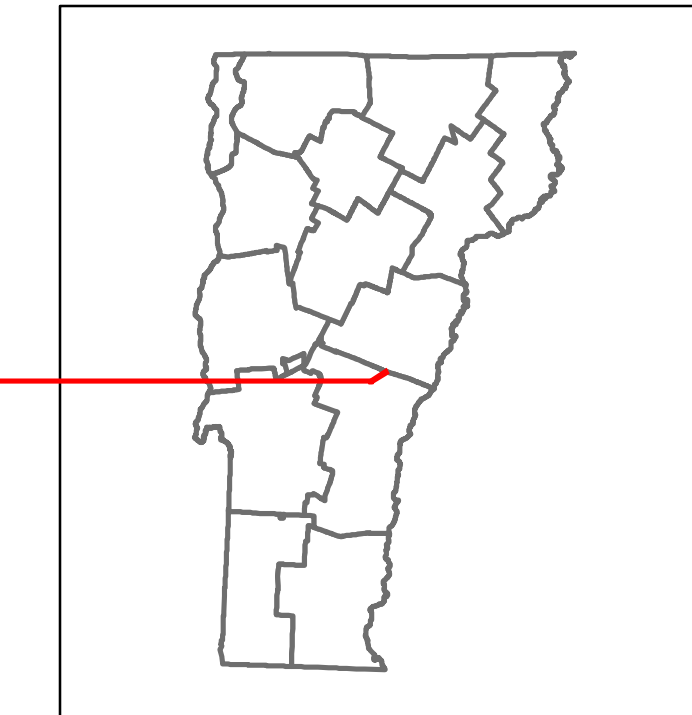


# Route Log and Progress Chart


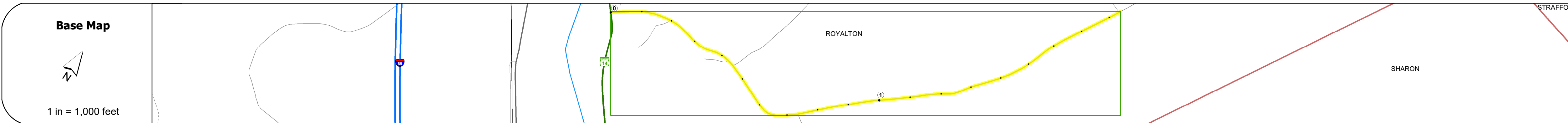
**DRAFT**

Please Note: Errors and Omissions May Exist.  
Contact the VTrans Mapping Section with questions or concerns.

|          |          |          |
|----------|----------|----------|
| DISTRICT | TOWN     | ROUTE    |
| 4        | ROYALTON | Min-0630 |



Min-0630



## STRUCTURE DESCRIPTIONS

|                                |                   |    |
|--------------------------------|-------------------|----|
| <b>Road Widths</b>             | Travellane        | 24 |
|                                | Roadway           | 24 |
|                                | Lane Count        | 2  |
|                                | Base              |    |
|                                | Subbase           |    |
| <b>Curves</b>                  |                   |    |
| <b>Grades</b>                  |                   |    |
| <b>Guardrails</b>              |                   |    |
| <b>Rumblestrips</b>            |                   |    |
| <b>Historic Projects</b>       |                   |    |
| <b>Maintenance Garage</b>      |                   |    |
| <b>Speed Zone</b>              |                   |    |
| <b>Functional Class</b>        | 6                 |    |
| <b>National Highway System</b> |                   |    |
| <b>Limited Access Highway</b>  |                   |    |
| <b>Customer Service Level</b>  |                   |    |
| <b>Traffic Counters</b>        |                   |    |
| <b>AADT</b>                    | 2020              |    |
|                                | 2019              |    |
|                                | 2018              |    |
|                                | 2017              |    |
|                                | 2016              |    |
| <b>Crash Locations</b>         | (Incomplete) 2021 |    |
|                                | 2020              |    |
|                                | 2019              |    |
|                                | 2018              |    |
|                                | 2017              |    |

|   |  |   |  |  |   |  |   |                          |                |                          |
|---|--|---|--|--|---|--|---|--------------------------|----------------|--------------------------|
| <b>Historic Projects</b><br>Unknown, Retreatment, Resurface, Bituminous Mix, Skiny Mix, Bituminous Seal, Concrete, Gravel, Surface Treated, Plant Mix, Reclaimed Base and Bituminous Concrete | <b>Functional Class</b><br>1- Interstate System, 2- Other Freeways and Expressways, 3- Principal Arterial, 4- Minor Arterial, 5- Major Collector, 6- Minor Collector | <b>Curves</b><br>Left, Right, Grades (Left, Right), Road Widths | <b>Traffic Counters</b><br>Continuous (CTC), Weigh-In-Motion (WIM), Short-Term, Scheduled, Short-Term, Unscheduled | <b>Crash Locations</b><br>High Crash Locations (HCL's) | <b>Mileage by Functional Class By Sheet</b><br>0630 6 - minor collector 1.840 | <b>Mileage by Town By Sheet</b><br>ROYALTON - S06301416 1.84 of 1.84 | <b>DISTRICT</b><br>4                      | <b>TOWN</b><br>ROYALTON  | Date: 11/19/21 | <b>ROUTE</b><br>Min-0630 |
|   |  |   |  |  | Page Total Mileage: 1.840 mi  | Page Total Mileage: 1.84 mi  | <b>1 of 1</b><br>TWN mileage: 0.0 to 1.84 | ETE mileage: 0.0 to 1.84 |                |                          |