

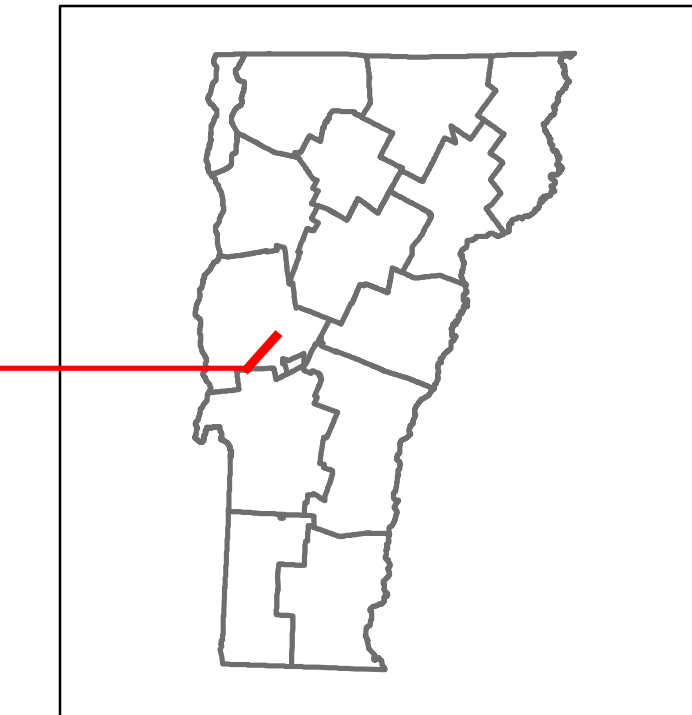


# Route Log and Progress Chart

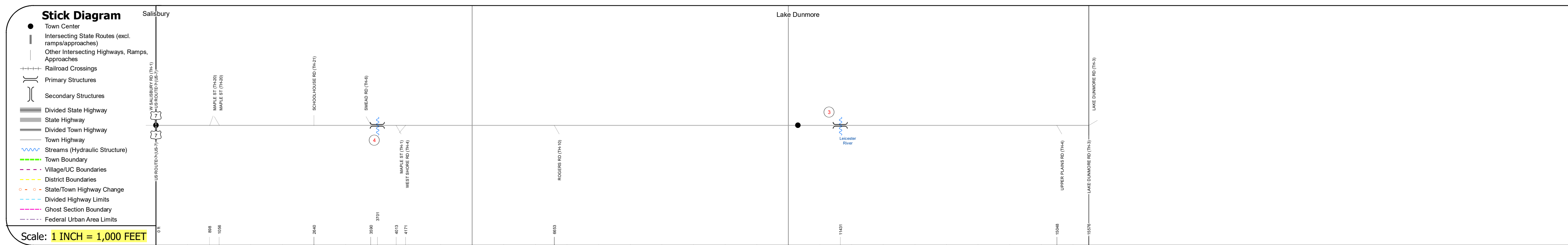
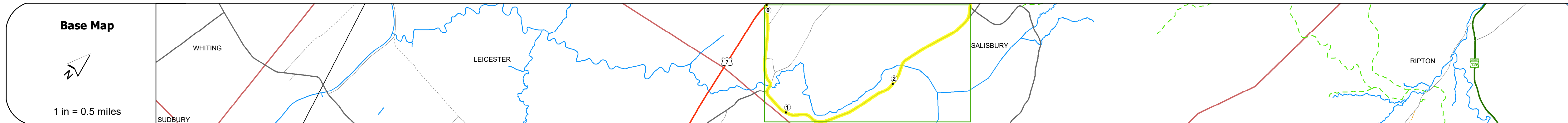
**DRAFT**

Please Note: Errors and Omissions May Exist.  
Contact the VTrans Mapping Section with questions or concerns.

DISTRICT	TOWN	ROUTE
5	SALISBURY	Min-0628



Min-0628



## STRUCTURE DESCRIPTIONS

**Bridge 4:**  
Culvert (Arch) - 2016  
Structure No. 100117000401171  
Length: 42'  
Width: 26.0'  
Facility Carried: C2001  
Structure Type: PC SEG ARCH CULVERT  
Features Intersected: LEICESTER RIVER  
Maintenance/Ownership: Town

**Bridge 3:**  
Slab - 1928  
Structure No. 100117000301171  
Length: 23'  
Width: 21.0'  
Facility Carried: C2004  
Structure Type: CONCRETE SLAB  
Features Intersected: LEICESTER RIVER  
Surface: Bituminous  
Maintenance/Ownership: Town

<b>Road Widths</b>	Travellane	21
	Roadway	21
	Lane Count	2
	Base	
	Subbase	
<b>Curves</b>		
<b>Grades</b>		
<b>Guardrails</b>		
<b>Rumblestrips</b>		
<b>Historic Projects</b>		
<b>Maintenance Garage</b>		
<b>Speed Zone</b>		
<b>Functional Class</b>	6	
<b>National Highway System</b>		
<b>Limited Access Highway</b>		
<b>Customer Service Level</b>		
<b>Traffic Counters</b>		
<b>AAADT</b>	2020	
	2019	
	2018	
	2017	
	2016	
<b>Crash Locations</b>	(Incomplete) 2021	
	2020	
	2019	
	2018	
	2017	

<b>Historic Projects</b> Unknown, Retreatment, Resurface, Bituminous Mix, Skiny Mix, Bituminous Seal Bituminous Concrete, Cold Plane and Bituminous Concrete, Concrete, Gravel, Surface Treated Gravel, Plant Mix, Reclaimed Base and Bituminous Concrete	<b>Functional Class</b> 1 - Interstate System, 2 - Other Freeways and Expressways, 3 - Principal Arterial, 4 - Minor Arterial, 5 - Major Collector, 6 - Minor Collector	<b>Curves</b> Left (degrees), Right (degrees) <b>Grades</b> Left (percent), Right (percent), grade up, grade down <b>Road Widths</b> (ft)	<b>Traffic Counters</b> Continuous (CTC), Weigh-In-Motion (WIM), Short-Term, Scheduled, Short-Term, Unscheduled (counter ID) <b>Crash Locations</b> High Crash Locations (HCL's) Sections (& Intersections) HCL No. 1-100 (1-10), 101-200 (11-20), 201-300 (21-30), 301-400 (31-40), 401-800 (41-113)	<b>Mileage by Functional Class By Sheet</b> 0628 6 - minor collector 2.950 <b>Mileage by Town By Sheet</b> SALISBURY - S06280117 2.95 of 2.95 <b>Page Total Mileage: 2.95 mi</b>	<b>DISTRICT</b> 5 <b>TOWN</b> SALISBURY <b>Date:</b> 11/19/21 <b>ROUTE</b> Min-0628 <b>ETE mileage:</b> 0.0 to 2.95
---	--	--	---	--	--