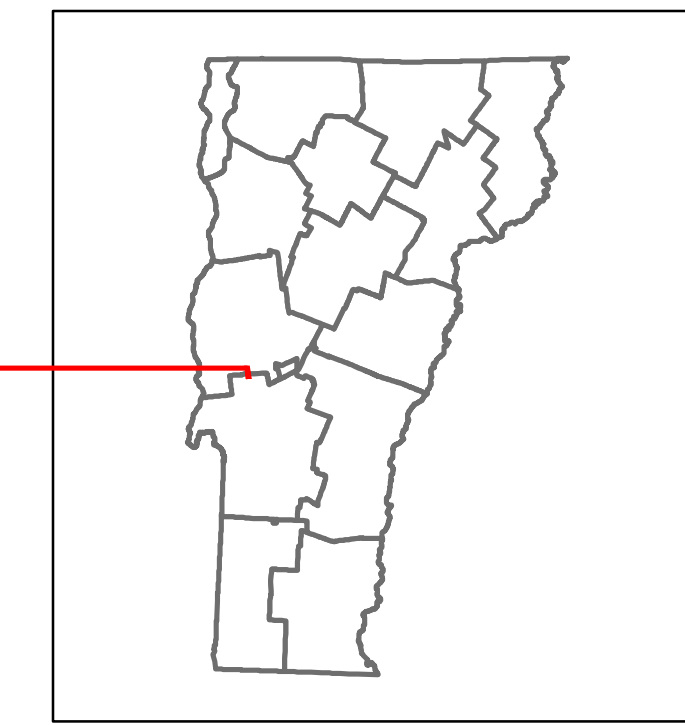

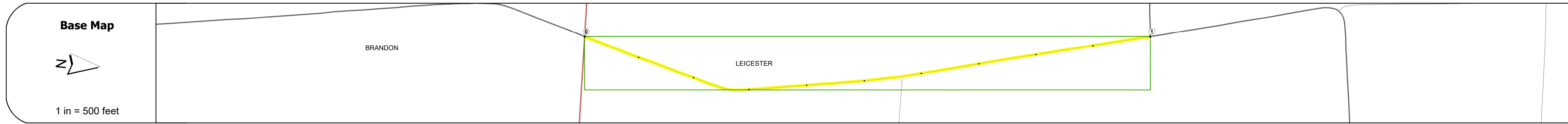


DISTRICT	TOWN	ROUTE
3	LEICESTER	Min-0626



Min-0626



## STRUCTURE DESCRIPTIONS

<b>Road Widths</b>	Travellane	20
	Roadway	20
	Lane Count	2
	Base	
	Subbase	

<b>Curves</b>	
---------------	--

<b>Grades</b>	
---------------	--

<b>Guardrails</b>	
-------------------	--

<b>Rumblestrips</b>	
---------------------	--

<b>Historic Projects</b>	
--------------------------	--

<b>Maintenance Garage</b>	
---------------------------	--

<b>Speed Zone</b>	
-------------------	--

<b>Functional Class</b>	6
-------------------------	---

<b>National Highway System</b>	
--------------------------------	--

<b>Limited Access Highway</b>	
-------------------------------	--

<b>Customer Service Level</b>	
-------------------------------	--

<b>Traffic Counters</b>	
-------------------------	--

<b>AAADT</b>	2020	
	2019	
	2018	
	2017	
	2016	

<b>Crash Locations</b>	(Incomplete) 2021	
	2020	
	2019	
	2018	
	2017	

<b>Historic Projects</b> Unknown, Retreatment, Resurface, Bituminous Mix, Skiny Mix, Bituminous Seal, Concrete, Surface Treated Gravel, Plant Mix, Reclaimed Base and Bituminous Concrete.	<b>Functional Class</b> 1- Interstate System, 2- Other Freeways and Expressways, 3- Principal Arterial, 4- Minor Arterial, 5- Major Collector, 6- Minor Collector.	<b>Curves</b> Left, Right, Grades (grade up, grade down).	<b>Traffic Counters</b> Continuous (CTC), Weigh-In-Motion (WIM), Short-Term, Scheduled, Short-Term, Unscheduled.	<b>Crash Locations</b> High Crash Locations (HCL's) by Section (& Intersections).	<b>Mileage by Functional Class By Sheet</b> 0626 6 - minor collector 1.000	<b>Mileage by Town By Sheet</b> LEICESTER - S06260109 1.0 of 1.0	<b>DISTRICT</b> 3	<b>TOWN</b> LEICESTER	Date: 11/19/21	<b>ROUTE</b> Min-0626
					Page Total Mileage: 1.000 mi	Page Total Mileage: 1.0 mi	<b>1 of 1</b> TWN mileage: 0.0 to 1.0	ETE mileage: 2.47 to 3.47		