# Route Log and Progress Chart

**DRAFT**

Please Note: Errors and Omissions May Exist.
Contact the VTrans Mapping Section with questions or concerns.

| DISTRICT | TOWN | ROUTE |
|---|---|---|
| 3 | BENSON | Min-0590 |

## Min-0590

### Base Map

1 in = 0.5 miles

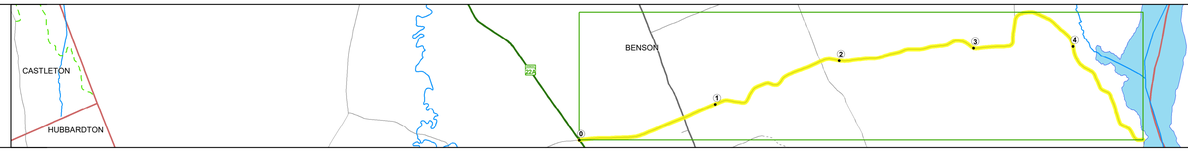


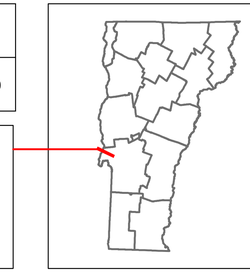

### Stick Diagram

- Town Center
- Intersecting State Routes (excl. ramps/approaches)
- Other Intersecting Highways, Ramps, Approaches
- Railroad Crossings
- Primary Structures
- Secondary Structures
- Divided State Highway
- State Highway
- Divided Town Highway
- Town Highway
- Streams (Hydraulic Structure)
- Town Boundary
- Village/UC Boundaries
- District Boundaries
- State/Town Highway Change
- Divided Highway Limits
- Ghost Section Boundary
- Federal Urban Area Limits

Scale: 1 INCH = 2,000 FEET

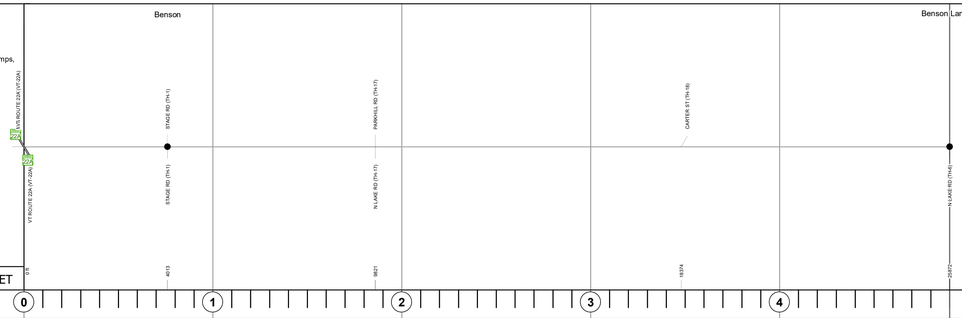


### Road Widths

| | | | |
|---|---|---|---|
| Travellane | 22 | | |
| Roadway | 22 | | |
| Lane Count | 2 | | |
| Base | | | |
| Subbase | | | |

**Curves**

**Grades**

**Guardrails**

**Rumblestrips**

**Historic Projects**

**Maintenance Garage**

**Speed Zone**

**Functional Class**

6

**National Highway System**

**Limited Access Highway**

**Customer Service Level**

**Traffic Counters**

**AADT**

2020
2019
2018
2017
2016

**Crash Locations**

(Incomplete) 2021
2020
2019
2018
2017

## STRUCTURE DESCRIPTIONS

**Historic Projects**

Unknown, Retreatment, Resurface, Bituminous Mix, Skinny Mix, Bituminous Seal, Bituminous Concrete, Bituminous Macadam, Cold Plane and Bituminous Concrete, Concrete, Gravel, Surface Treated Gravel, Plant Mix, Reclaimed Base and Bituminous Concrete

Indicated plans available - http://vtransmap01.aot.state.vt.us/rp/dpr/DIwebstore/

**Functional Class**

1 - Interstate System; 2 - Other Freeways and Expressways; 3 - Principal Arterial; 4 - Minor Arterial; 5 - Major Collector; 6 - Minor Collector

**Speed Zones**

SPEED LIMIT 25, SPEED LIMIT 30, SPEED LIMIT 35, SPEED LIMIT 40, SPEED LIMIT 45, SPEED LIMIT 50, SPEED LIMIT 55, SPEED LIMIT 60, SPEED LIMIT 65

**Curves**: Left, Right (degrees)

**Grades**: grade up, grade down (percent)

**Road Widths** (ft)

**Traffic Counters**

- Continuous (CTC)
- Weigh-In-Motion (WIM)
- Short-Term, Scheduled
- Short-Term, Unscheduled

(counter ID)

**AADT** (AADT)

**Crash Locations**

Legend

**High Crash Locations (HCL's)**

Sections (& Intersections)

HCL No.
- 1 - 100 (1 - 10)
- 101 - 200 (11 - 20)
- 201 - 300 (21 - 30)
- 301 - 400 (31 - 40)
- 401 - 800 (41 - 113)

**Mileage by Functional Class By Sheet**

| | | |
|---|---|---|
| 0590 | 6 - Minor Collector | 4.900 |

Page Total Mileage: 4.900 mi

**Mileage by Town By Sheet**

| | | |
|---|---|---|
| BENSON - S05901101 | | 4.9 of 4.9 |

Page Total Mileage: 4.9 mi

| DISTRICT | TOWN | Date: 11/16/21 | ROUTE |
|---|---|---|---|
| 3 | BENSON | 1 of 1<br>TWN mileage: 0.0 to 4.9 | Min-0590<br>ETE mileage: 0.0 to 4.9 |

For More Information Contact - Vermont Agency of Transportation, Policy, Planning and Intermodal Development Division - Mapping Section, 1 National Life Drive, Montpelier, VT 05633-5001 Telephone: 802-828-2600.