Route Log and Progress Chart

DRAFT

Please Note: Errors and Omissions May Exist.
Contact the VTrans Mapping Section with questions or concerns.

DISTRICT	TOWN	ROUTE
4	READING	Min-0584

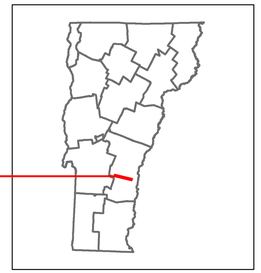

Min-0584

Base Map

1 in = 0.5 miles

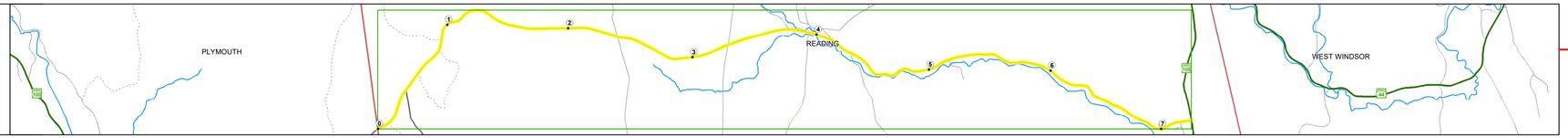

Stick Diagram

- Town Center
- Intersecting State Routes (excl. ramps/approaches)
- Other Intersecting Highways, Ramps, Approaches
- Railroad Crossings
- Primary Structures
- Secondary Structures
- Divided State Highway
- State Highway
- Divided Town Highway
- Town Highway
- Streams (Hydraulic Structure)
- Town Boundary
- Village/UC Boundaries
- District Boundaries
- State/Town Highway Change
- Divided Highway Limits
- Ghost Section Boundary
- Federal Urban Area Limits

Scale: 1 INCH = 2,000 FEET

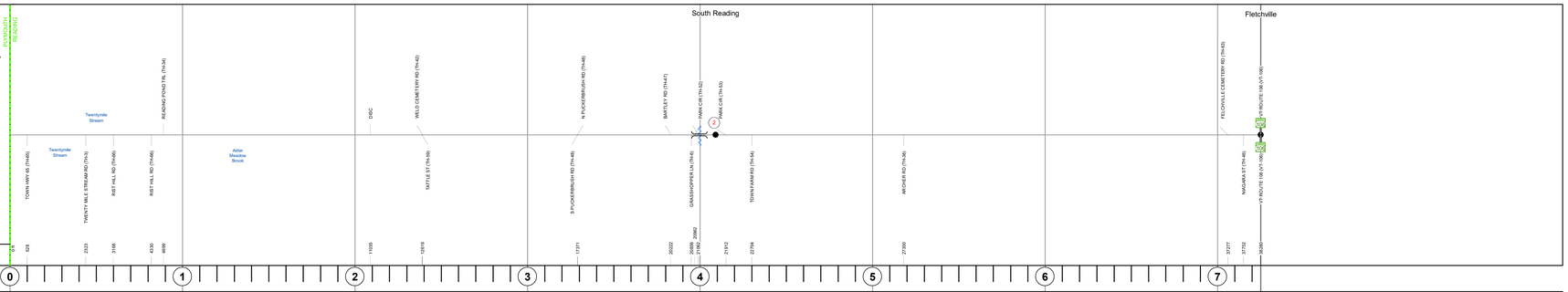

Road Widths

	0–1	1–2	2–3	3–4	4–5	5–6	6–7
Travellane	22	22	22	22	22	22	22
Roadway	22	22	22	22	22	22	22
Lane Count	2	2	2	2	2	2	2
Base							
Subbase							

Curves

Grades

Guardrails

Rumblestrips

Historic Projects

Maintenance Garage

Speed Zone

Functional Class

6

National Highway System

Limited Access Highway

Customer Service Level

Traffic Counters

AADT

2020
2019
2018
2017
2016

Crash Locations

(Incomplete) 2021
2020
2019
2018
2017

STRUCTURE DESCRIPTIONS

Bridge 2:
Culvert (Arch) - 2017
Structure No. 101414000214141
Length: 28'
Facility Carried: C2001
Structure Type: PRECAST SEG CON ARCH
Features Intersected: DARBY BROOK
Maintenance/Ownership: Town

Historic Projects

- Unknown
- Retreatment
- Resurface
- Bituminous Mix
- Skinny Mix
- Bituminous Seal
- Bituminous Concrete
- Bituminous Macadam
- Cold Plane and Bituminous Concrete
- Concrete
- Gravel
- Surface Treated Gravel
- Plant Mix
- Reclaimed Base and Bituminous Concrete

Indicated plans available - http://vtransmap01.aot.state.vt.us/rp/dpr/DIwebstore/

Functional Class

- 1 - Interstate System
- 2 - Other Freeways and Expressways
- 3 - Principal Arterial
- 4 - Minor Arterial
- 5 - Major Collector
- 6 - Minor Collector

Speed Zones

SPEED LIMIT 25 · SPEED LIMIT 30 · SPEED LIMIT 35 · SPEED LIMIT 40 · SPEED LIMIT 45 · SPEED LIMIT 50 · SPEED LIMIT 55 · SPEED LIMIT 60 · SPEED LIMIT 65

Curves

(degrees) Left · Right

Grades

(percent) grade up · grade down

Road Widths

(ft)

Traffic Counters

- Continuous (CTC)
- Weigh-In-Motion (WIM)
- Short-Term, Scheduled
- Short-Term, Unscheduled

(counter ID)

AADT
(AADT)

Crash Locations

Legend

High Crash Locations (HCL's)
Sections (& Intersections)
HCL No.

- 1 - 100 (1 - 10)
- 101 - 200 (11 - 20)
- 201 - 300 (21 - 30)
- 301 - 400 (31 - 40)
- 401 - 800 (41 - 113)

Mileage by Functional Class By Sheet

0584	6 - Minor Collector	7.250

Page Total Mileage: 7.250 mi

Mileage by Town By Sheet

READING - S05841414	7.25 of 7.25

Page Total Mileage: 7.25 mi

DISTRICT	TOWN	Date: 11/16/21	ROUTE
4	READING	1 of 1 TWN mileage: 0.0 to 7.25	Min-0584 ETE mileage: 2.7 to 9.95