

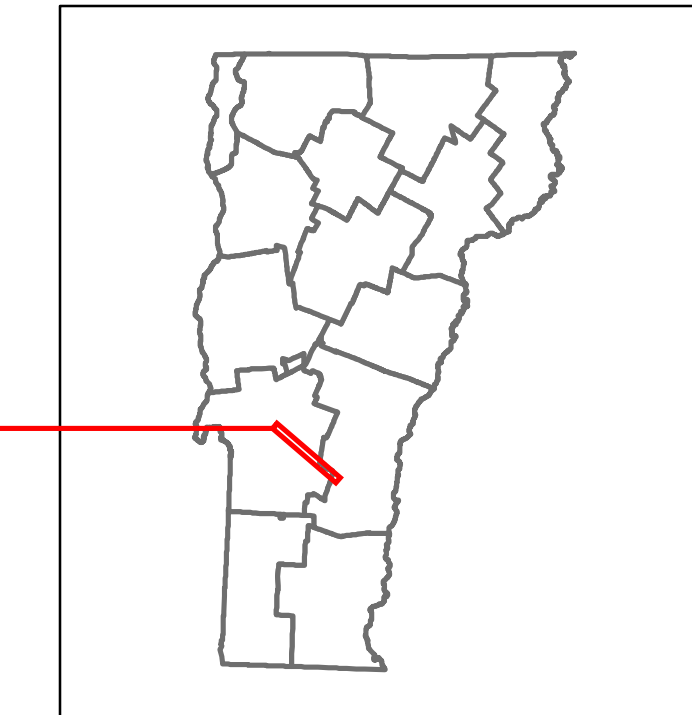


Route Log and Progress Chart

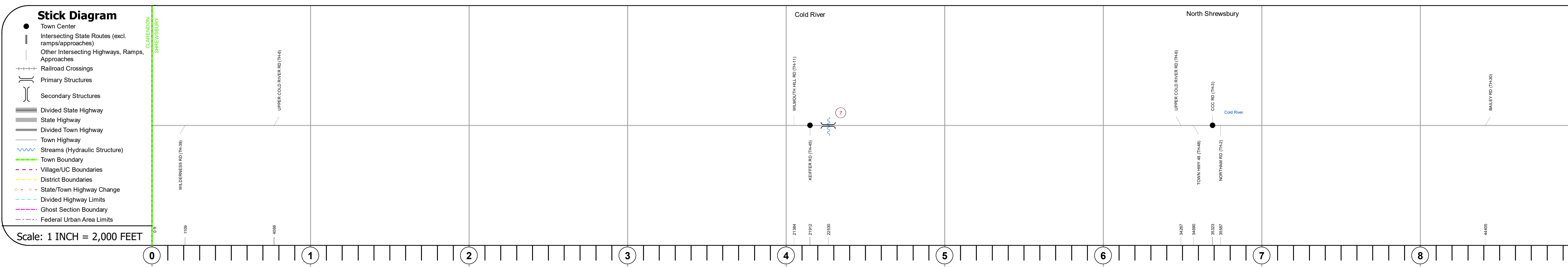
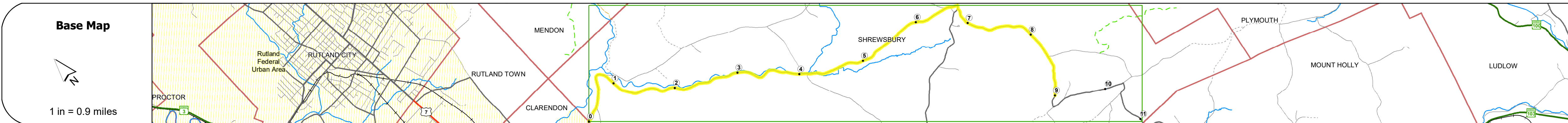
DRAFT

Please Note: Errors and Omissions May Exist.
Contact the VTrans Mapping Section with questions or concerns.

DISTRICT	TOWN	ROUTE
3	SHREWSBURY	Min-0582



Min-0582



STRUCTURE DESCRIPTIONS
<p>Bridge 7: Tee Beam - 1936 Structure No. 101122000711221 Length: 33' Width: 26.9' Facility Carried: C2001 Structure Type: CONCRETE T-BEAM Features Intersected: COLD RIVER Surface: Bituminous Maintenance/Ownership: Town</p>

	0	1	2	3	4	5	6	7	8	9
Road Widths										
Travellane										
Roadway										
Lane Count										
Base										
Subbase										
Curves										
Grades										
Guardrails										
Rumblestrips										
Historic Projects										
Maintenance Garage										
Speed Zone										
Functional Class						6				
National Highway System										
Limited Access Highway										
Customer Service Level										
Traffic Counters										
AAADT	2020									
	2019									
	2018									
	2017									
	2016									
Crash Locations	(Incomplete) 2021									
	2020									
	2019									
	2018									
	2017									

Historic Projects Unknown, Bituminous Concrete, Retreatment, Resurface, Bituminous Mix, Skiny Mix, Bituminous Seal, Surface Treated Gravel, Plant Mix, Reclaimed Base and Bituminous Concrete	Functional Class 1- Interstate System, 2- Other Freeways and Expressways, 3- Principal Arterial, 4- Minor Arterial, 5- Major Collector, 6- Minor Collector	Curves Left (degrees), Right (degrees), Grades (percent) grade up, Grades (percent) grade down	Traffic Counters Continuous (CTC), Weigh-In-Motion (WIM), Short-Term, Scheduled, Short-Term, Unscheduled	Crash Locations Legend: High Crash Locations (HCL's) Sections (& Intersections) HCL No. 1-100 (1-10), 101-200 (11-20), 201-300 (21-30), 301-400 (31-40), 401-800 (41-113)	Mileage by Functional Class By Sheet 0582 6 - minor collector 9.000	Mileage by Town By Sheet SHREWSBURY - S05821122 9.0 of 11.05	DISTRICT 3	TOWN SHREWSBURY	Date: 11/16/21	ROUTE Min-0582 ETE mileage: 1.84 to 10.84
Page Total Mileage: 9.000 mi						Page Total Mileage: 9.0 mi				

For More Information Contact - Vermont Agency of Transportation, Policy, Planning and Intermodal Development Division - Mapping Section, 1 National Life Drive, Montpelier, VT 05633-5001 Telephone: 802-828-2600.