

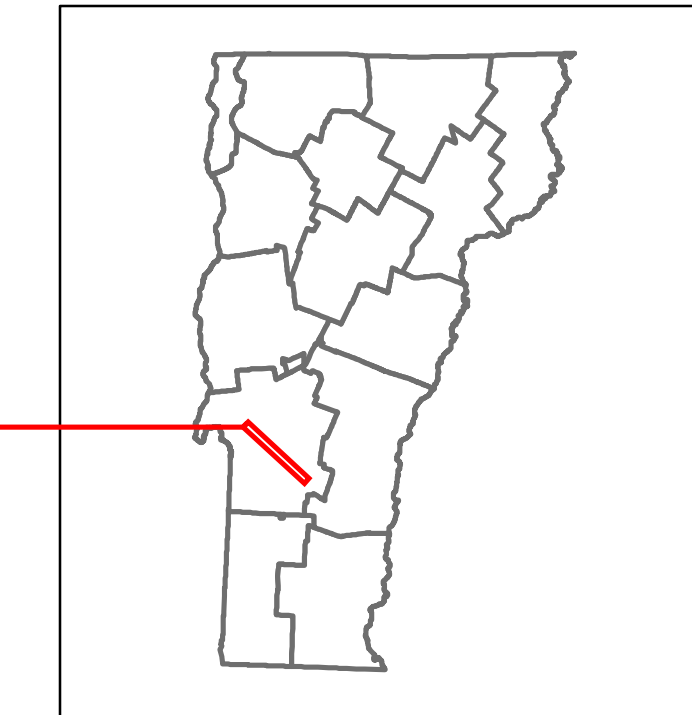


Route Log and Progress Chart

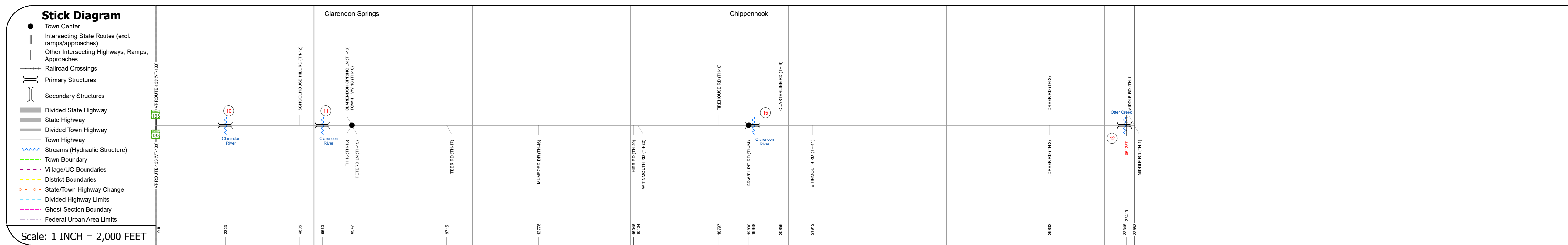
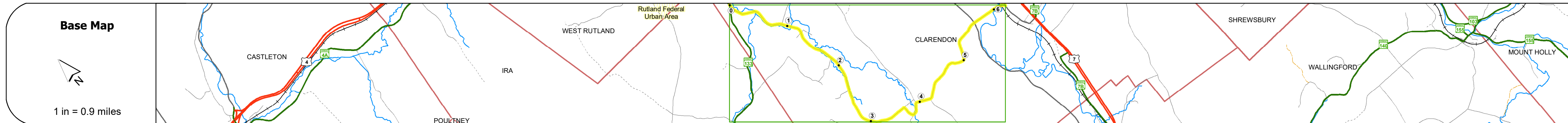
DRAFT

Please Note: Errors and Omissions May Exist.
Contact the VTrans Mapping Section with questions or concerns.

| | | |
|----------|-----------|----------|
| DISTRICT | TOWN | ROUTE |
| 3 | CLARENDON | Min-0576 |



Min-0576



| | | |
|--------------------------------|--------------------|--------------------|
| Road Widths | Travellane | 20 |
| Roadway | 20 | |
| Lane Count | 2 | |
| Base | | |
| Subbase | | |
| Curves | | 45.5 |
| Grades | | |
| Guardrails | | |
| Rumblestrips | | |
| Historic Projects | 2016: BRQ 1443(48) | 2010: BHO 1443(30) |
| Maintenance Garage | | |
| Speed Zone | | |
| Functional Class | 6 | |
| National Highway System | | |
| Limited Access Highway | | |
| Customer Service Level | | |
| Traffic Counters | | |
| AADT | 2020 | |
| | 2019 | |
| | 2018 | |
| | 2017 | |
| | 2016 | |
| Crash Locations | (Incomplete) 2021 | |
| | 2020 | |
| | 2019 | |
| | 2018 | |
| | 2017 | |

STRUCTURE DESCRIPTIONS

Bridge 10:
Stringer/multi-beam or girder - 1957
Structure No. 101105001011051
Length: 79'
Width: 25.0'
Facility Carried: C2003
Structure Type: ROLLED BEAM
Features Intersected: CLARENDON RIVER
Surface: Bituminous
Maintenance/Ownership: Town

Bridge 11:
Tee Beam - 2016
Structure No. 101105001111051
Length: 77'
Width: 22.0'
Facility Carried: C2003
Structure Type: NEXT 'D' BEAMS
Features Intersected: CLARENDON RIVER
Surface: Bituminous
Maintenance/Ownership: Town

Bridge 15:
Stringer/multi-beam or girder - 1938
Structure No. 101105001511051
Length: 69'
Width: 21.0'
Facility Carried: C2003
Structure Type: ROLLED BEAM
Features Intersected: CLARENDON RIVER
Surface: Bituminous
Maintenance/Ownership: Town

Bridge 12:
Stringer/multi-beam or girder - 1987
Structure No. 101105001211051
Length: 92'
Width: 26.8'
Facility Carried: C2003
Structure Type: ROLLED BEAM
Features Intersected: OTTER CREEK
Surface: Bituminous
Maintenance/Ownership: Town

| | | | | | | | | | | |
|---|--|--|---|--|---|---|------------------------------------|--------------------------|-----------------------|--|
| Historic Projects Unknown, Retreatment, Resurface, Bituminous Mix, Skippy Mix, Bituminous Seal, Surface Treated Gravel, Plant Mix, Reclaimed Base and Bituminous Concrete | Functional Class 1 - Interstate System, 2 - Other Freeways and Expressways, 3 - Principal Arterial, 4 - Minor Arterial, 5 - Major Collector, 6 - Minor Collector | Curves Left (degrees), Right (degrees), Grades (percent) grade up, Grades (percent) grade down | Traffic Counters Continuous (CTC), Weigh-In-Motion (WIM), Short-Term, Scheduled, Short-Term, Unscheduled (counter ID) | Crash Locations High Crash Locations (HCL's) Sections (& Intersections) HCL No. 1-100 (1-10), 101-200 (11-20), 201-300 (21-30), 301-400 (31-40), 401-800 (41-113) | Mileage by Functional Class By Sheet 0576 6 - minor collector 6.190 | Mileage by Town By Sheet CLARENDON - S05761105 6.19 of 6.19 | DISTRICT 3 | TOWN CLARENDON | Date: 11/16/21 | ROUTE Min-0576 ETE mileage: 0.0 to 6.19 |
| Legend Road Widths (ft) 125, 30, 35, 40, 45, 50, 55, 60, 65 | | | | | Page Total Mileage: 6.190 mi | | Page Total Mileage: 6.19 mi | | | |