Route Log and Progress Chart

DRAFT

Please Note: Errors and Omissions May Exist.
Contact the VTrans Mapping Section with questions or concerns.

DISTRICT	TOWN	ROUTE
2	BROOKLINE	Min-0538

Min-0538

Base Map

1 in = 0.5 miles

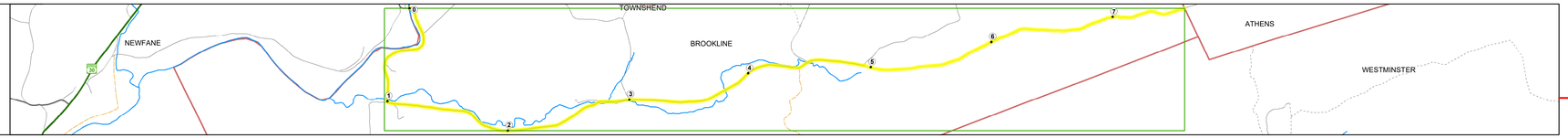

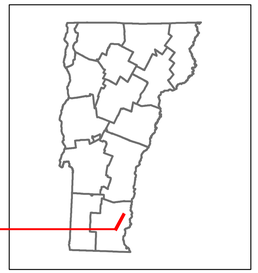

Stick Diagram

- Town Center
- Intersecting State Routes (excl. ramps/approaches)
- Other Intersecting Highways, Ramps, Approaches
- Railroad Crossings
- Primary Structures
- Secondary Structures
- Divided State Highway
- State Highway
- Divided Town Highway
- Town Highway
- Streams (Hydraulic Structure)
- Town Boundary
- Village/UC Boundaries
- District Boundaries
- State/Town Highway Change
- Divided Highway Limits
- Ghost Section Boundary
- Federal Urban Area Limits

Scale: 1 INCH = 2,000 FEET

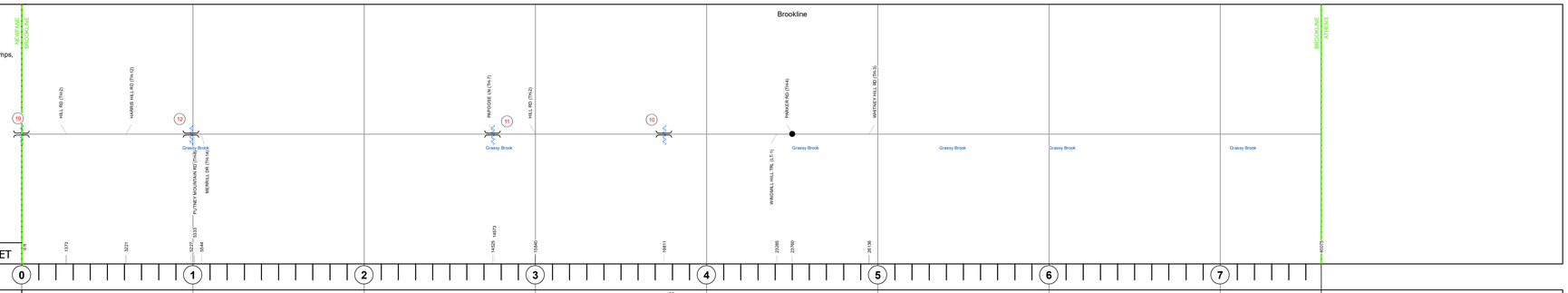

Road Widths

Travellane	22
Roadway	27
Lane Count	2
Base	
Subbase	

Curves

49.9
4.4

Grades

Guardrails

Rumblestrips

Historic Projects

Maintenance Garage

Speed Zone

Functional Class

6

National Highway System

Limited Access Highway

Customer Service Level

Traffic Counters

AADT

2020
2019
2018
2017
2016

Crash Locations

(Incomplete) 2021
2020
2019
2018
2017

STRUCTURE DESCRIPTIONS

Bridge 19:
Truss - thru - 1928
Structure No. 101303001913031
Length: 194'
Height: 15.0'
Width: 18.0'
Facility Carried: C2001
Structure Type: STEEL THRU TRUSS
Features Intersected: WEST RIVER
3
Surface: Concrete
Maintenance/Ownership: Town

Bridge 12:
Stringer/multi-beam or girder - 1939
Structure No. 101303001213031
Length: 84'
Width: 23.7'
Facility Carried: C2001
Structure Type: ROLLED BEAM
Features Intersected: GRASSY BROOK
Maintenance/Ownership: Town

Bridge 11:
Tee Beam - 1932
Structure No. 101303001113031
Length: 68'
Width: 20.0'
Facility Carried: C2001
Structure Type: 2 SP CONCRETE T-BEAM
Features Intersected: GRASSY BROOK
Surface: Bituminous
Maintenance/Ownership: Town

Bridge 10:
Tee Beam - 1925
Structure No. 101303001013031
Length: 33'
Width: 26.4'
Facility Carried: C2001
Structure Type: TBEAM WIDE W/ STL BM
Features Intersected: GRASSY BROOK
Surface: Bituminous
Maintenance/Ownership: Town

Historic Projects

- Unknown
- Retreatment
- Resurface
- Bituminous Mix
- Skinny Mix
- Bituminous Seal
- Bituminous Concrete
- Bituminous Macadam
- Cold Plane and Bituminous Concrete
- Concrete
- Gravel
- Surface Treated
- Gravel
- Plant Mix
- Reclaimed Base and Bituminous Concrete

Indicated plans available - http://vtransmap01.aot.state.vt.us/rp/dpr/Dlwebstore/

Functional Class

- 1 - Interstate System
- 2 - Other Freeways and Expressways
- 3 - Principal Arterial
- 4 - Minor Arterial
- 5 - Major Collector
- 6 - Minor Collector

Speed Zones

SPEED LIMIT 25 · SPEED LIMIT 30 · SPEED LIMIT 35 · SPEED LIMIT 40 · SPEED LIMIT 45 · SPEED LIMIT 50 · SPEED LIMIT 55 · SPEED LIMIT 60 · SPEED LIMIT 65

Curves

(degrees) Left · Right

Grades

(percent) grade up · grade down

Road Widths

(ft)

Traffic Counters

- Continuous (CTC)
- Weigh-In-Motion (WIM)
- Short-Term, Scheduled
- Short-Term, Unscheduled

(counter ID)

AADT
(AADT)

Crash Locations

Legend

High Crash Locations (HCL's)
Sections (& Intersections)
HCL No.
1 - 100 (1 - 10)
101 - 200 (11 - 20)
201 - 300 (21 - 30)
301 - 400 (31 - 40)
401 - 800 (41 - 113)

Mileage by Functional Class By Sheet

0538	6 - Minor Collector	7.590

Page Total Mileage: 7.590 mi

Mileage by Town By Sheet

BROOKLINE - S05381303	7.59 of 7.59

Page Total Mileage: 7.59 mi

DISTRICT	TOWN	Date: 11/16/21	ROUTE
2	BROOKLINE	1 of 1 TWN mileage: 0.0 to 7.59	Min-0538 ETE mileage: 0.53 to 8.12