

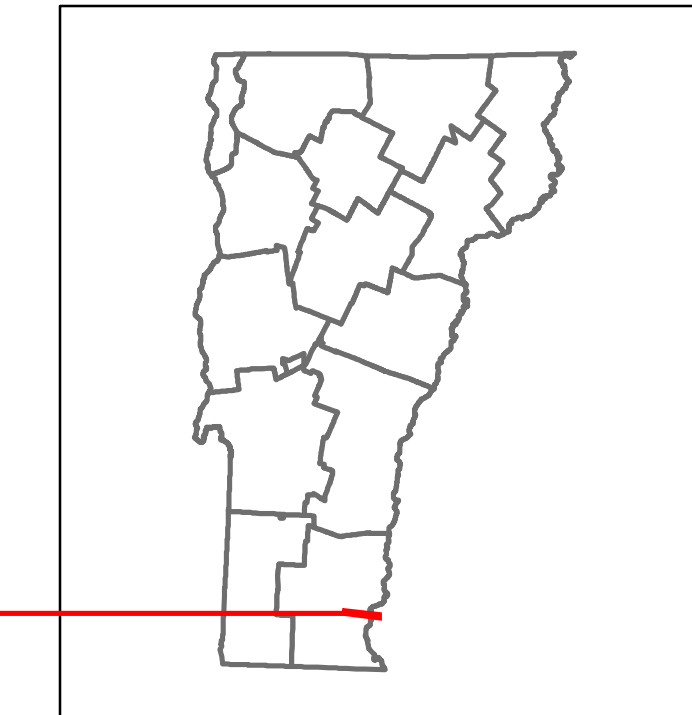


# Route Log and Progress Chart

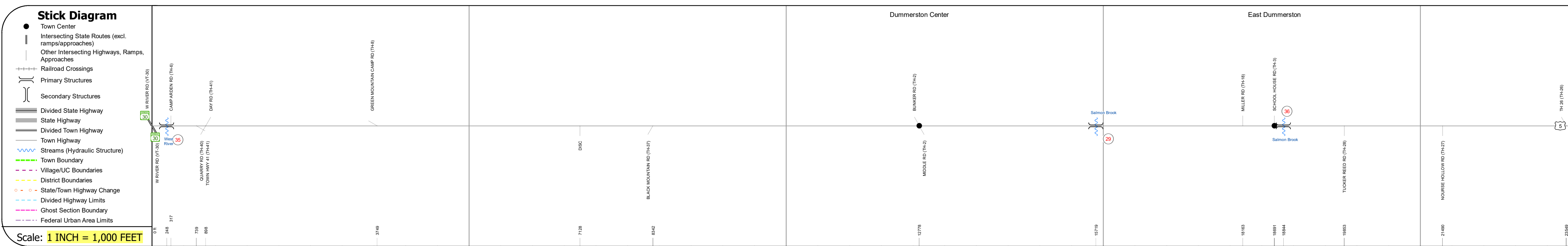
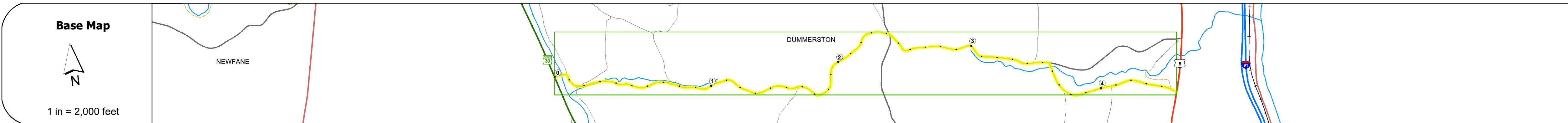
**DRAFT**

Please Note: Errors and Omissions May Exist.  
Contact the VTrans Mapping Section with questions or concerns.

DISTRICT	TOWN	ROUTE
2	DUMMERSTON	Min-0530



Min-0530



<b>Road Widths</b>	Travellane	22
	Roadway	34
	Lane Count	2
	Base	
	Subbase	
<b>Curves</b>		
<b>Grades</b>		
<b>Guardrails</b>		
<b>Rumblestrips</b>		
<b>Historic Projects</b>		
<b>Maintenance Garage</b>		
<b>Speed Zone</b>		
<b>Functional Class</b>	6	
<b>National Highway System</b>		
<b>Limited Access Highway</b>		
<b>Customer Service Level</b>		
<b>Traffic Counters</b>		
<b>AAADT</b>	2020	
	2019	
	2018	
	2017	
	2016	
<b>Crash Locations</b>	(Incomplete) 2021	
	2020	
	2019	
	2018	
	2017	

## STRUCTURE DESCRIPTIONS

**Bridge 35:**  
Truss - thru - 1872  
Structure No. 101305003513051  
Length: 269'  
Height: 11.53'  
Width: 12.0'  
Weight Limit: 10  
Facility Carried: C2001  
Structure Type: 2SPN TOWN LATTICE CB  
Features Intersected: WEST RIVER  
1  
Covered: 1  
Surface: Timber  
Maintenance/Ownership: Town

**Bridge 29:**  
Stinger/multi-beam or girder - 1935  
Structure No. 101305002913051  
Length: 46'  
Width: 21.0'  
Weight Limit: 10  
Facility Carried: C2001  
Structure Type: ROLLED BEAM  
Features Intersected: SALMON BROOK  
Surface: Bituminous  
Maintenance/Ownership: Town

**Bridge 36:**  
Tee Beam - 1937  
Structure No. 101305003613051  
Length: 117'  
Width: 21.0'  
Weight Limit: 10  
Facility Carried: C2001  
Structure Type: 2 SP CONCRETE T-BEAM  
Features Intersected: SALMON BROOK  
Surface: Bituminous  
Maintenance/Ownership: Town

<b>Historic Projects</b> <ul style="list-style-type: none"> <li>Unknown</li> <li>Retreatment</li> <li>Resurface</li> <li>Bituminous Mix</li> <li>Skimny Mix</li> <li>Bituminous Seal</li> </ul>	<b>Functional Class</b> <ul style="list-style-type: none"> <li>1 - Interstate System</li> <li>2 - Other Freeways and Expressways</li> <li>3 - Principal Arterial</li> <li>4 - Minor Arterial</li> <li>5 - Major Collector</li> <li>6 - Minor Collector</li> </ul>	<b>Curves</b> <ul style="list-style-type: none"> <li>Left (degrees)</li> <li>Right (degrees)</li> <li>Surface Treated Gravel</li> <li>Plant Mix</li> <li>Reclaimed Base and Bituminous Concrete</li> </ul>	<b>Grades</b> <ul style="list-style-type: none"> <li>Left (percent)</li> <li>Right (percent)</li> <li>grade up</li> <li>grade down</li> </ul>	<b>Traffic Counters</b> <ul style="list-style-type: none"> <li>Continuous (CTC)</li> <li>Weigh-In-Motion (WIM)</li> <li>Short-Term, Scheduled (counter ID)</li> <li>Short-Term, Unscheduled (counter ID)</li> </ul>	<b>Crash Locations</b> <ul style="list-style-type: none"> <li>High Crash Locations (HCL's) Sections (&amp; Intersections)</li> <li>HCL No. 1 - 100 (1 - 10)</li> <li>101 - 200 (11 - 20)</li> <li>201 - 300 (21 - 30)</li> <li>301 - 400 (31 - 40)</li> <li>401 - 800 (41 - 113)</li> </ul>	<b>Mileage by Functional Class By Sheet</b> 0530 6 - minor collector 4.490 <b>Page Total Mileage: 4.490 mi</b>	<b>Mileage by Town By Sheet</b> DUMMERSTON - S05301305 4.49 of 4.49 <b>Page Total Mileage: 4.49 mi</b>	<b>DISTRICT</b> 2	<b>TOWN</b> DUMMERSTON	<b>Date:</b> 11/19/21	<b>ROUTE</b> Min-0530 ETE mileage: 0.0 to 4.49
--	--	---	--	--	--	--	--	----------------------	---------------------------	-----------------------	--