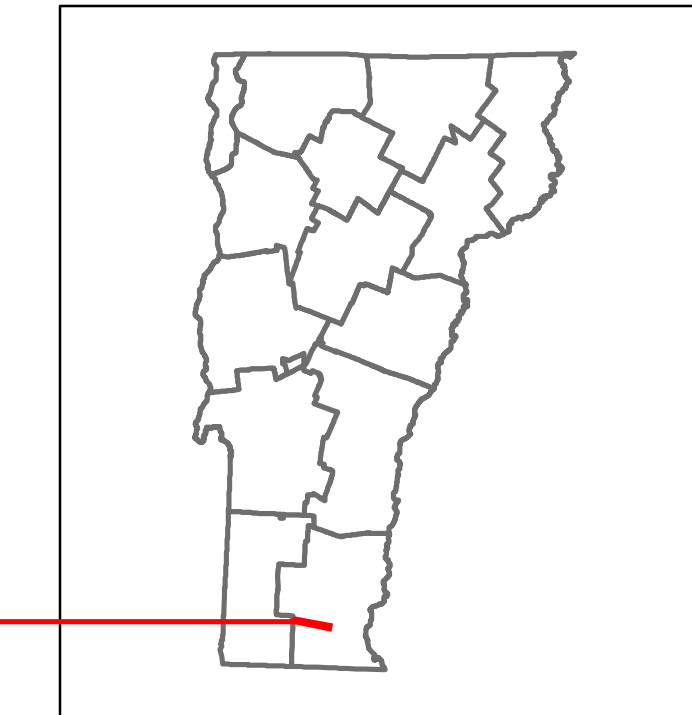
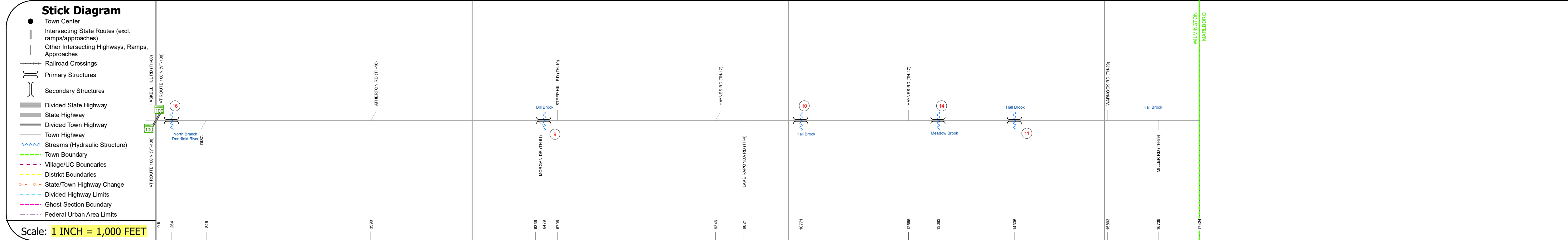
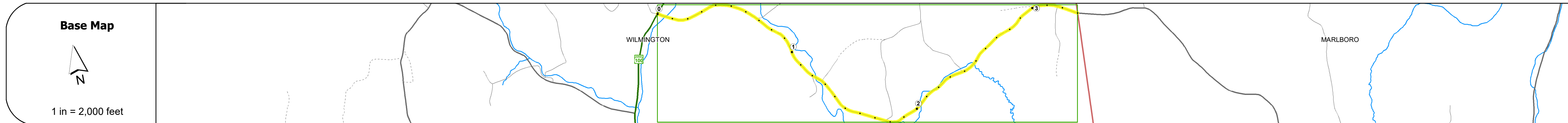


DISTRICT	TOWN	ROUTE
1	WILMINGTON	Min-0526



Min-0526



Road Widths	Travellane	24
	Roadway	24
	Lane Count	2
	Base	
	Subbase	
Curves		
Grades		
Guardrails		
Rumblestrips		
Historic Projects		
Maintenance Garage		
Speed Zone		
Functional Class	6	
National Highway System		
Limited Access Highway		
Customer Service Level		
Traffic Counters		
AAADT	2020	
	2019	
	2018	
	2017	
	2016	
Crash Locations	(Incomplete) 2021	
	2020	
	2019	
	2018	
	2017	

STRUCTURE DESCRIPTIONS

- Bridge 16:**
Stringer/multi-beam or girder - 1939
Structure No. 101322001613221
Length: 129'
Width: 23.5'
Facility Carried: C2003
Structure Type: 2 SP CONT ROLLED BM
Features Intersected: N BR DEERFIELD RIVER
Surface: Bituminous
Maintenance/Ownership: Town
- Bridge 9:**
Tee Beam - 1936
Structure No. 101322000913221
Length: 34'
Width: 24.0'
Facility Carried: C2003
Structure Type: CONCRETE T-BEAM
Features Intersected: BILL BROOK
Surface: Bituminous
Maintenance/Ownership: Town
- Bridge 10:**
Tee Beam - 1939
Structure No. 101322001013221
Length: 34'
Width: 23.9'
Facility Carried: C2003
Structure Type: CONCRETE T-BEAM
Features Intersected: HALL BROOK
Surface: Bituminous
Maintenance/Ownership: Town
- Bridge 14:**
Tee Beam - 1939
Structure No. 101322001413221
Length: 54'
Width: 25.5'
Facility Carried: C2003
Structure Type: CONCRETE T-BEAM
Features Intersected: MEADOW BROOK
Surface: Bituminous
Maintenance/Ownership: Town
- Bridge 11:**
Tee Beam - 1939
Structure No. 101322001113221
Length: 39'
Width: 21.7'
Facility Carried: C2003
Structure Type: CONCRETE T-BEAM
Features Intersected: HALL BROOK
Surface: Bituminous
Maintenance/Ownership: Town

Historic Projects <ul style="list-style-type: none"> Unknown Bituminous Concrete Retreatment Resurface Bituminous Mix Skippy Mix Bituminous Seal 	Functional Class <ul style="list-style-type: none"> 1 - Interstate System 2 - Other Freeways and Expressways 3 - Principal Arterial 4 - Minor Arterial 5 - Major Collector 6 - Minor Collector 	Curves <ul style="list-style-type: none"> Left (degrees) Right (degrees) 	Grades <ul style="list-style-type: none"> Left (percent) Right (percent) grade up grade down 	Traffic Counters <ul style="list-style-type: none"> Continuous (CTC) Weigh-In-Motion (WIM) Short-Term, Scheduled Short-Term, Unscheduled 	Crash Locations <ul style="list-style-type: none"> High Crash Locations (HCL's) Sections (& Intersections) 	Mileage by Functional Class By Sheet 0526 6 - minor collector 3.300	Mileage by Town By Sheet WILMINGTON - S05261322 3.3 of 3.3	DISTRICT 1	TOWN WILMINGTON	Date: 11/19/21	ROUTE Min-0526
Legend HCL No. 1-100 (1-10) 101-200 (11-20) 201-300 (21-30) 301-400 (31-40) 401-800 (41-113)						Page Total Mileage: 3.300 mi		Page Total Mileage: 3.3 mi		1 of 1 TWN mileage: 0.0 to 3.3 ETE mileage: 0.0 to 3.3	