

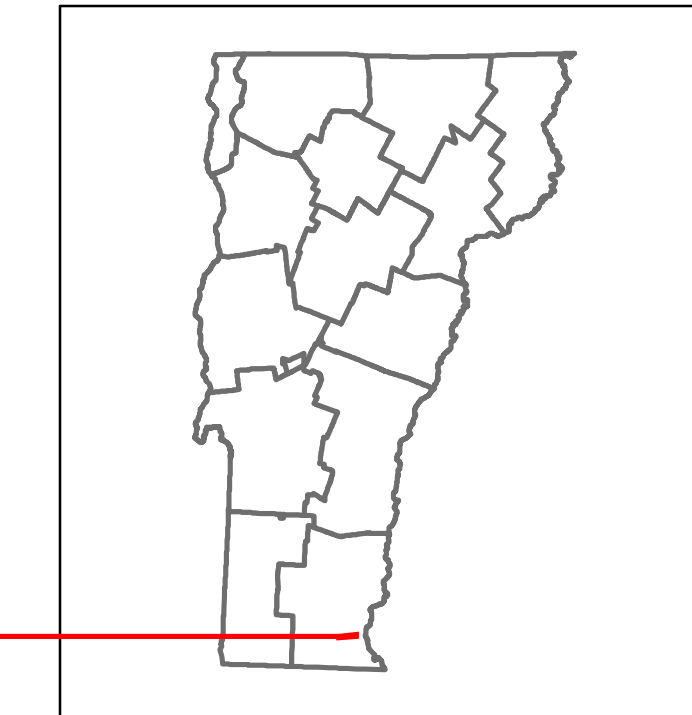


Route Log and Progress Chart


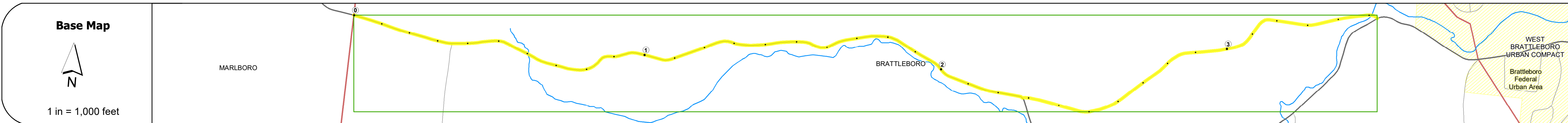
DRAFT

Please Note: Errors and Omissions May Exist.
Contact the VTrans Mapping Section with questions or concerns.

DISTRICT	TOWN	ROUTE
2	BRATTLEBORO	Min-0520



Min-0520



STRUCTURE DESCRIPTIONS	
Bridge 24:	
Slab - 1991	
Structure No. 101302002413021	
Length: 25'	
Width: 22.3'	
Facility Carried: C3052	
Structure Type: STRESSED TIMBER SLAB	
Features Intersected: AMES HILL BROOK	
Surface: Bituminous	
Maintenance/Ownership: Town	

	0	1	2	3
Road Widths				
Travellane			20	
Roadway			20	
Lane Count			2	
Base				
Subbase				
Curves				
Grades				
Guardrails				
Rumblestrips				
Historic Projects				
Maintenance Garage				
Speed Zone				
Functional Class			6	
National Highway System				
Limited Access Highway				
Customer Service Level				
Traffic Counters				
AAADT	2020			
	2019			
	2018			
	2017			
	2016			
Crash Locations	(Incomplete) 2021			
	2020			
	2019			
	2018			
	2017			

Historic Projects Unknown, Bituminous Concrete, Retreatment, Bituminous Macadam, Resurface, Cold Plane and Bituminous Concrete, Bituminous Mix, Concrete, Skiny Mix, Gravel, Surface Treated Gravel, Plant Mix, Reclaimed Base and Bituminous Concrete	Functional Class 1 - Interstate System, 2 - Other Freeways and Expressways, 3 - Principal Arterial, 4 - Minor Arterial, 5 - Major Collector, 6 - Minor Collector	Curves Left (degrees), Right (degrees), Grades (percent) grade up, (percent) grade down	Traffic Counters Continuous (CTC), Weigh-In-Motion (WIM), Short-Term, Scheduled, Short-Term, Unscheduled (counter ID)	Crash Locations High Crash Locations (HCL's) Sections (& Intersections) HCL No. 1-100 (1-10), 101-200 (11-20), 201-300 (21-30), 301-400 (31-40), 401-800 (41-113)	Mileage by Functional Class By Sheet 0520 6 - minor collector 3.530	Mileage by Town By Sheet BRATTLEBORO - S05201302 3.53 of 3.53	DISTRICT 2	TOWN BRATTLEBORO	Date: 11/19/21	ROUTE Min-0520 ETE mileage: 2.55 to 6.08
Speed Zones 25 30 35 40 45 50 55 60 65					Page Total Mileage: 3.530 mi		Page Total Mileage: 3.53 mi		1 of 1 TWN mileage: 0.0 to 3.53	

For More Information Contact - Vermont Agency of Transportation, Policy, Planning and Intermodal Development Division - Mapping Section, 1 National Life Drive, Montpelier, VT 05633-5001 Telephone: 802-828-2600.