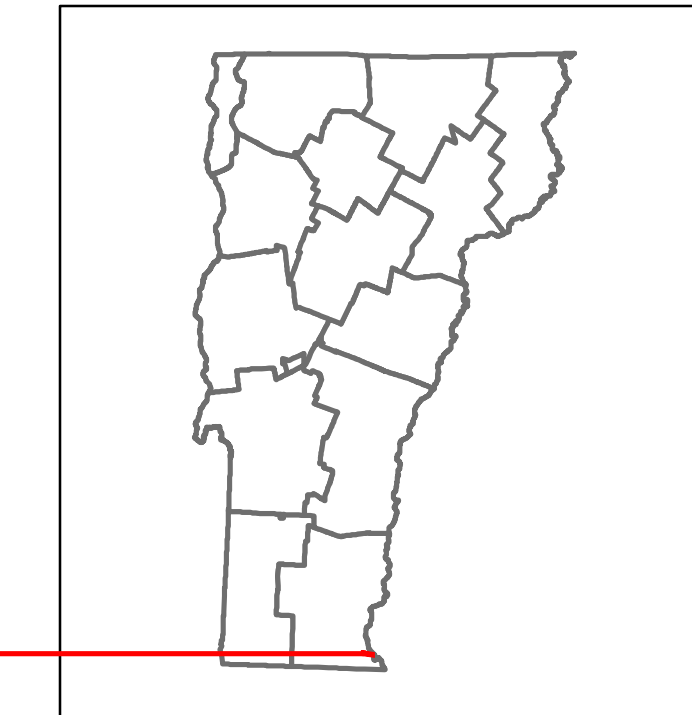
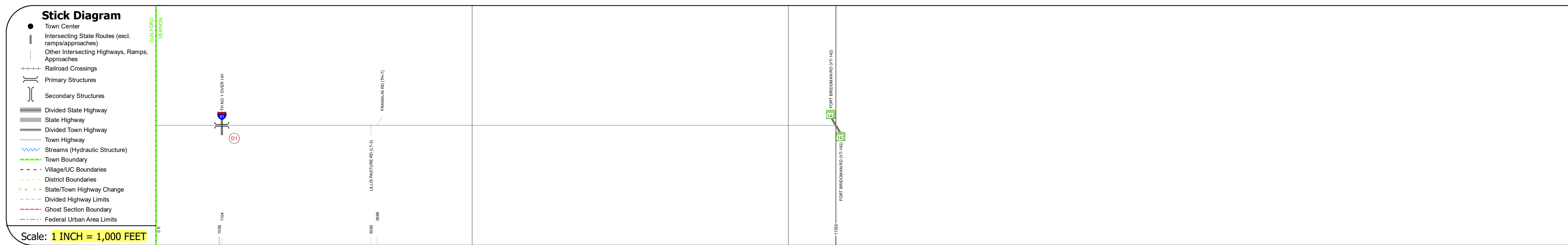
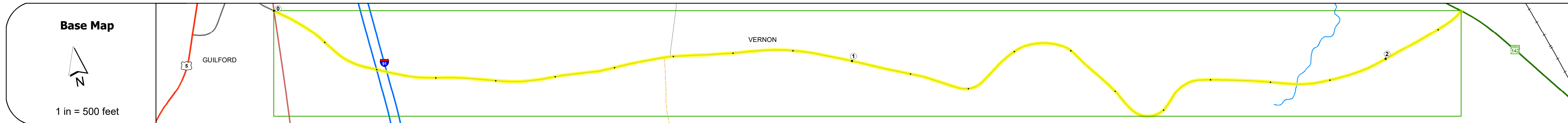


DISTRICT	TOWN	ROUTE
2	VERNON	Min-0514



Min-0514



STRUCTURE DESCRIPTIONS

Bridge D1:
Stringer/multi-beam or girder - 1958
Structure No: 20131800D113181
Length: 238'
Width: 30.0'
Under Clearance: 15.08'
Facility Carried: TR 00TH1
Structure Type: 4 SPAN ROLLED BEAM
Features Intersected: TH NO 1 OVER I 91
Surface: Bituminous
Maintenance/Ownership: State

Road Widths	Travellane	22
	Roadway	22
	Lane Count	2
	Base	
	Subbase	
Curves		
Grades		
Guardrails		
Rumblestrips		
Historic Projects		
Maintenance Garage		
Speed Zone		
Functional Class	6	
National Highway System		
Limited Access Highway		
Customer Service Level		
Traffic Counters		
AAADT	2020	
	2019	
	2018	
	2017	
	2016	
Crash Locations	(Incomplete) 2021	
	2020	
	2019	
	2018	
	2017	

Historic Projects Unknown, Bituminous Concrete, Retreatment, Bituminous Macadam, Resurface, Cold Plane and Bituminous Concrete, Bituminous Mix, Concrete, Skippy Mix, Gravel, Surface Treated Gravel, Plant Mix, Reclaimed Base and Bituminous Concrete	Functional Class 1 - Interstate System, 2 - Other Freeways and Expressways, 3 - Principal Arterial, 4 - Minor Arterial, 5 - Major Collector, 6 - Minor Collector	Curves Left (degrees), Right (degrees) Grades Left (percent), Right (percent), grade up, grade down	Traffic Counters Continuous (CTC), Weigh-In-Motion (WIM), Short-Term, Scheduled, Short-Term, Unscheduled	Crash Locations High Crash Locations (HCL's) Sections (& Intersections) 1 - 100 (1 - 10), 101 - 200 (11 - 20), 201 - 300 (21 - 30), 301 - 400 (31 - 40), 401 - 800 (41 - 113)	Mileage by Functional Class By Sheet 0514 6 - minor collector 2.150	Mileage by Town By Sheet VERNON - S05141318 2.15 of 2.15	DISTRICT 2	TOWN VERNON	Date: 11/19/21	ROUTE Min-0514 ETE mileage: 0.21 to 2.36
Legend Road Widths (ft): 12.5, 30, 35, 40, 45, 50, 55, 60, 65 AADT (AADT)						Page Total Mileage: 2.150 mi	Page Total Mileage: 2.15 mi			