

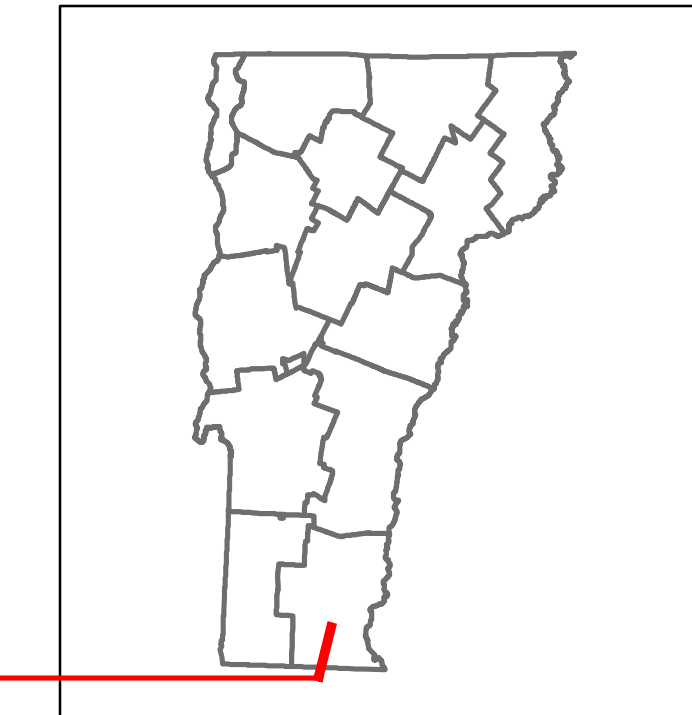


Route Log and Progress Chart


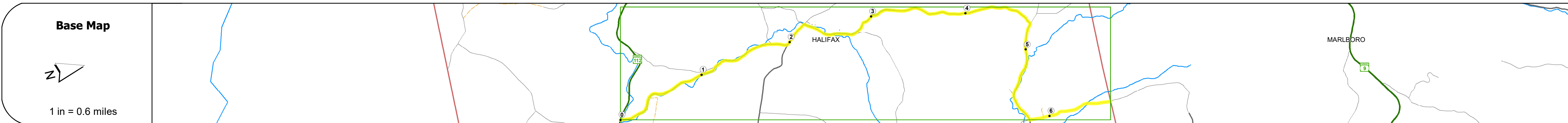
DRAFT

Please Note: Errors and Omissions May Exist.
Contact the VTrans Mapping Section with questions or concerns.

DISTRICT	TOWN	ROUTE
2	HALIFAX	Min-0504



Min-0504



	0	1	2	3	4	5	6
Road Widths							
Travellane							
Roadway							
Lane Count							
Base							
Subbase							
Curves							
Grades							
Guardrails							
Rumblestrips							
Historic Projects							
Maintenance Garage							
Speed Zone							
Functional Class							
National Highway System							
Limited Access Highway							
Customer Service Level							
Traffic Counters							
AAADT	2020						
	2019						
	2018						
	2017						
	2016						
Crash Locations	(Incomplete) 2021						
	2020						
	2019						
	2018						
	2017						

STRUCTURE DESCRIPTIONS

Bridge 12:
Tee Beam - 1925
Structure No. 101308001213081
Length: 42'
Width: 26.8'
Facility Carried: C2001
Structure Type: CONC TBM WD W/ STLBM
Features Intersected: EAST BR NORTH RIVER
Surface: Bituminous
Maintenance/Ownership: Town

Bridge 15:
Stringer/multi-beam or girder - 1939
Structure No. 101308001513081
Length: 59'
Width: 20.8'
Facility Carried: C2001
Structure Type: ROLLED BEAM
Features Intersected: BRANCH BROOK
Surface: Bituminous
Maintenance/Ownership: Town

Bridge 13:
Slab - 1966
Structure No. 101308001313081
Length: 36'
Width: 23.9'
Facility Carried: C2001
Structure Type: CONCRETE SLAB
Features Intersected: GREEN RIVER
Surface: Bituminous
Maintenance/Ownership: Town

Historic Projects Unknown, Bituminous Concrete, Retreatment, Cold Plane and Resurface, Bituminous Mix, Skiny Mix, Bituminous Seal, Surface Treated Gravel, Plant Mix, Reclaimed Base and Bituminous Concrete	Functional Class 1 - Interstate System, 2 - Other Freeways and Expressways, 3 - Principal Arterial, 4 - Minor Arterial, 5 - Major Collector, 6 - Minor Collector	Curves Left, Right, Grades (up/down)	Crash Locations Legend, High Crash Locations (HCL's)	Mileage by Functional Class By Sheet 0504 6 - minor collector 6.670	Mileage by Town By Sheet HALIFAX - S05041308 6.67 of 6.67	DISTRICT 2	TOWN HALIFAX	Date: 11/16/21	ROUTE Min-0504
Speed Zones 15, 20, 25, 30, 35, 40, 45, 50, 55, 60, 65				Page Total Mileage: 6.670 mi		Page Total Mileage: 6.67 mi		1 of 1 TWN mileage: 0.0 to 6.67	ETE mileage: 0.0 to 6.67

For More Information Contact - Vermont Agency of Transportation, Policy, Planning and Intermodal Development Division - Mapping Section, 1 National Life Drive, Montpelier, VT 05633-5001 Telephone: 802-828-2600.