

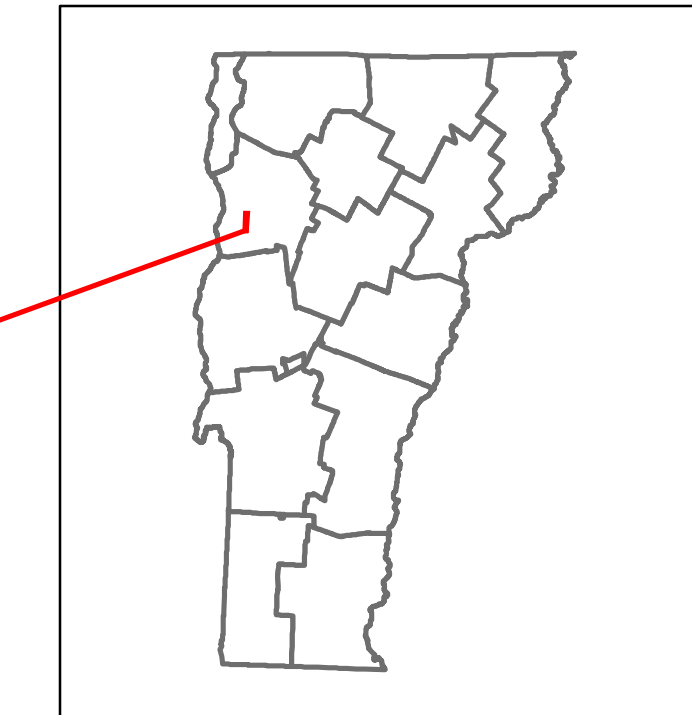


Route Log and Progress Chart

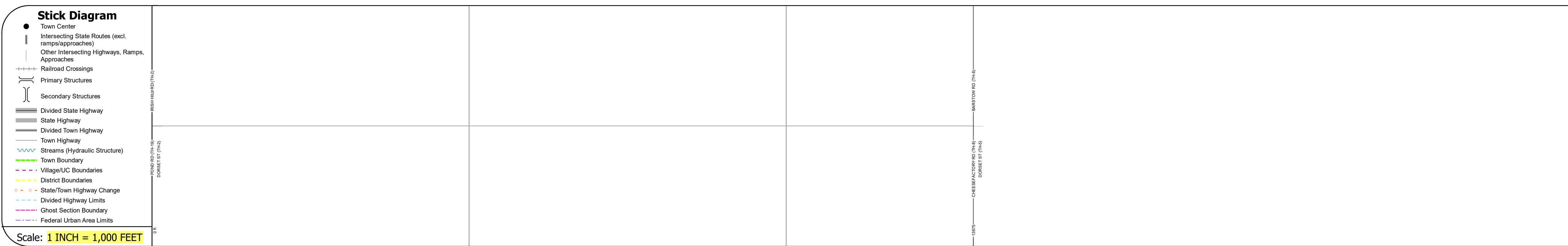
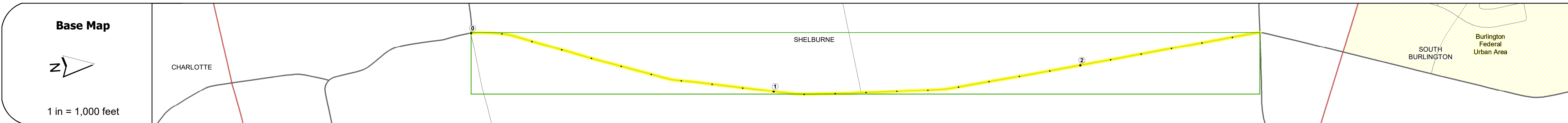
DRAFT

Please Note: Errors and Omissions May Exist.
Contact the VTrans Mapping Section with questions or concerns.

DISTRICT	TOWN	ROUTE
5	SHELBURNE	Maj-0331



Maj-0331



STRUCTURE DESCRIPTIONS

Road Widths	Travellane	22
Roadway	22	
Lane Count	2	
Base		
Subbase		
Curves		
Grades		
Guardrails		
Rumblestrips		
Historic Projects		
Maintenance Garage		
Speed Zone		
Functional Class	5	
National Highway System		
Limited Access Highway		
Customer Service Level		
Traffic Counters		
AADT	2020: 3549	
	2019: 4190	
	2018: 3800	
	2017: 3800	
	2016:	
Crash Locations		
(Incomplete) 2021		
2020		
2019		
2018		
2017		

Historic Projects Unknown, Retreatment, Resurface, Bituminous Mix, Skippy Mix, Bituminous Seal, Surface Treated Gravel, Plant Mix, Reclaimed Base and Bituminous Concrete, Concrete, Gravel	Functional Class 1- Interstate System, 2- Other Freeways and Expressways, 3- Principal Arterial, 4- Minor Arterial, 5- Major Collector, 6- Minor Collector	Curves Left (degrees), Right (degrees), Grades (percent) grade up, (percent) grade down	Traffic Counters Continuous (CTC), Weigh-In-Motion (WIM), Short-Term, Scheduled, Short-Term, Unscheduled (counter ID)	Crash Locations High Crash Locations (HCL's) Sections (& Intersections) HCL No. 1-100 (1-10), 101-200 (11-20), 201-300 (21-30), 301-400 (31-40), 401-800 (41-113)	Mileage by Functional Class By Sheet 0331 5 - Major collector 2.590	Mileage by Town By Sheet SHELBURNE - S03310413 2.59 of 2.59	DISTRICT 5	TOWN SHELBURNE	Date: 11/19/21	ROUTE Maj-0331 ETE mileage: 0.0 to 2.59
Page Total Mileage: 2.590 mi						Page Total Mileage: 2.59 mi				

For More Information Contact - Vermont Agency of Transportation, Policy, Planning and Intermodal Development Division - Mapping Section, 1 National Life Drive, Montpelier, VT 05633-5001 Telephone: 802-828-2600.