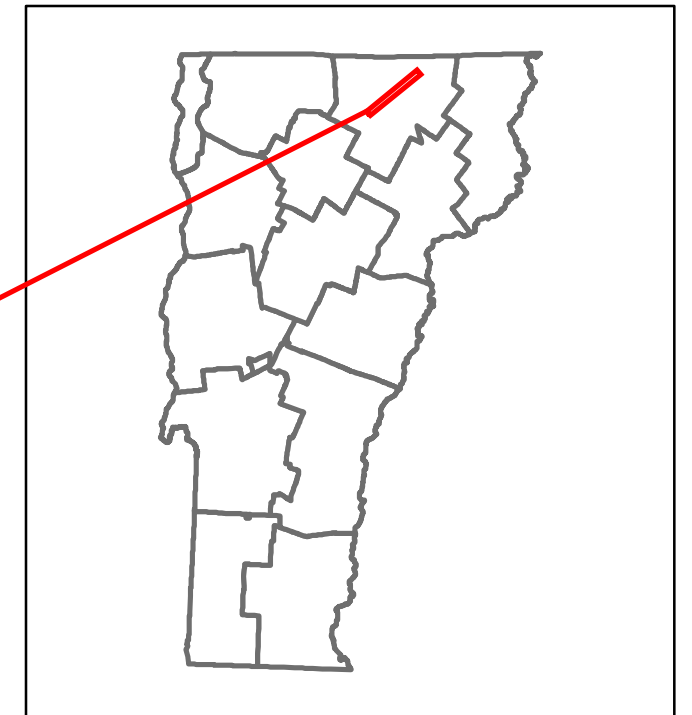
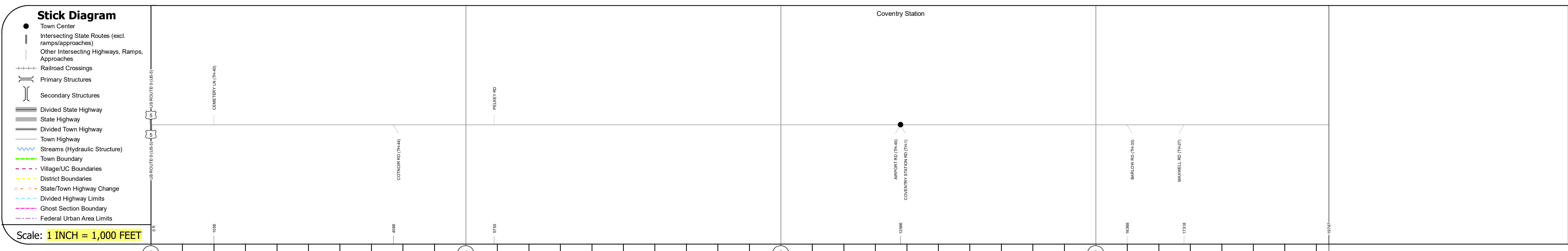


DISTRICT	TOWN	ROUTE
9	COVENTRY	Maj-0315



Maj-0315



### STRUCTURE DESCRIPTIONS

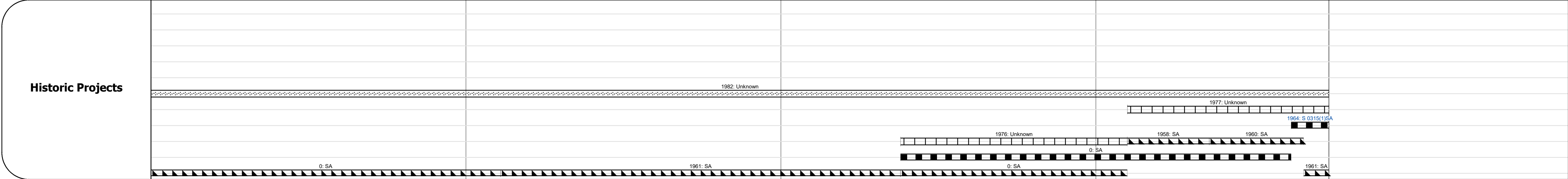
Travellane	Roadway	Lane Count	Base	Subbase
21	21	2		

<b>Curves</b>	
---------------	--

<b>Grades</b>	
---------------	--

<b>Guardrails</b>	
-------------------	--

<b>Rumblestrips</b>	
---------------------	--



<b>Maintenance Garage</b>	
---------------------------	--

<b>Speed Zone</b>	
-------------------	--

<b>Functional Class</b>	5
-------------------------	---

<b>National Highway System</b>	
--------------------------------	--

<b>Limited Access Highway</b>	
-------------------------------	--

<b>Customer Service Level</b>	
-------------------------------	--

<b>Traffic Counters</b>	
-------------------------	--

<b>AA DT</b>	2020	435	
	2019	513	
	2018	510	490
	2017	520	500
	2016	507	453

<b>Crash Locations</b>	(Incomplete) 2021		
	2020		
	2019		
	2018		
	2017		

<b>Historic Projects</b> <ul style="list-style-type: none"> <li>Unknown</li> <li>Bituminous Concrete</li> <li>Retreatment</li> <li>Resurface</li> <li>Bituminous Mix</li> <li>Skiny Mix</li> <li>Bituminous Seal</li> </ul>	<b>Functional Class</b> <ul style="list-style-type: none"> <li>1 - Interstate System</li> <li>2 - Other Freeways and Expressways</li> <li>3 - Principal Arterial</li> <li>4 - Minor Arterial</li> <li>5 - Major Collector</li> <li>6 - Minor Collector</li> </ul>	<b>Curves</b> <ul style="list-style-type: none"> <li>Left (degrees)</li> <li>Right (degrees)</li> </ul>	<b>Grades</b> <ul style="list-style-type: none"> <li>Left (percent)</li> <li>Right (percent)</li> </ul>	<b>Traffic Counters</b> <ul style="list-style-type: none"> <li>Continuous (CTC)</li> <li>Weigh-In-Motion (WIM)</li> <li>Short-Term, Scheduled</li> <li>Short-Term, Unscheduled</li> </ul>	<b>Crash Locations</b> <ul style="list-style-type: none"> <li>High Crash Locations (HCL's)</li> <li>Sections (&amp; Intersections)</li> </ul>	<b>Mileage by Functional Class By Sheet</b> 0315 5 - Major Collector 3.740	<b>Mileage by Town By Sheet</b> COVENTRY - S03151005 3.74 of 3.74	<b>DISTRICT</b> 9	<b>TOWN</b> COVENTRY	Date: 11/19/21 1 of 1 TWN mileage: 0.0 to 3.74	<b>ROUTE</b> Maj-0315 ETE mileage: 0.0 to 3.74
--	--	--	--	--	--	---	--	----------------------	-------------------------	--	--