
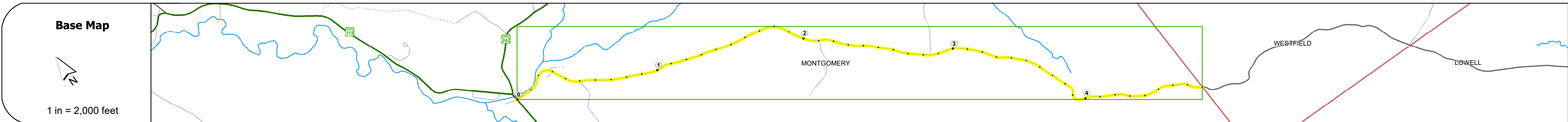
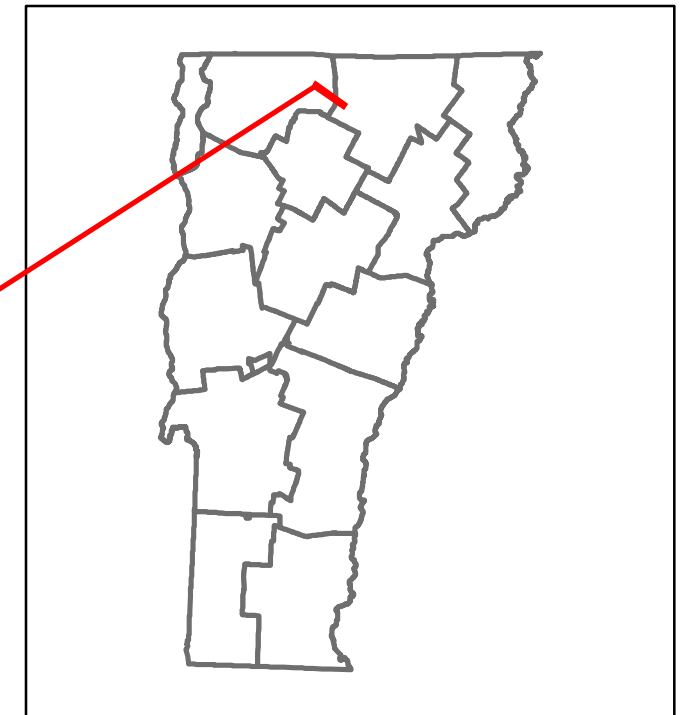


DISTRICT	TOWN	ROUTE
8	MONTGOMERY	Maj-0308



### STRUCTURE DESCRIPTIONS

Bridge 4:  
Slab - 1927  
Structure No. 200308000406102  
Length: 23'  
Width: 23.0'  
Facility Carried: TR 02 FAS 308  
Structure Type: CONCRETE SLAB  
Features Intersected: WADE BROOK  
Maintenance/Ownership: Town

<b>Road Widths</b>	Travellane: 18, 18, 20, 20	Roadway: 18, 18, 20, 20	Lane Count: 2, 2	Base: 2, 2	Subbase: 2, 2
<b>Curves</b>					
<b>Grades</b>					
<b>Guardrails</b>					
<b>Rumblestrips</b>					
<b>Historic Projects</b>					
<b>Maintenance Garage</b>					
<b>Speed Zone</b>					
<b>Functional Class</b>	5 - Major Collector				
<b>National Highway System</b>					
<b>Limited Access Highway</b>					
<b>Customer Service Level</b>					
<b>Traffic Counters</b>	F374				
<b>AADT</b>	2020	262		208	
	2019	309		246	
	2018	310		250	
	2017	310		250	
	2016	333		243	
<b>Crash Locations</b>	(Incomplete) 2021				
	2020				
	2019				
	2018				
	2017				

<b>Historic Projects</b> <ul style="list-style-type: none"> <li>Unknown</li> <li>Bituminous Concrete</li> <li>Retreatment</li> <li>Resurface</li> <li>Bituminous Mix</li> <li>Skinny Mix</li> <li>Bituminous Seal</li> </ul>	<b>Functional Class</b> <ul style="list-style-type: none"> <li>1 - Interstate System</li> <li>2 - Other</li> <li>3 - Principal Arterial</li> <li>4 - Minor Arterial</li> <li>5 - Major Collector</li> <li>6 - Minor Collector</li> </ul>	<b>Curves</b> <ul style="list-style-type: none"> <li>Left</li> <li>Right</li> </ul>	<b>Grades</b> <ul style="list-style-type: none"> <li>grade up</li> <li>grade down</li> </ul>	<b>Traffic Counters</b> <ul style="list-style-type: none"> <li>Continuous (CTC)</li> <li>Weight-In-Motion (WIM)</li> <li>Short-Term, Scheduled</li> <li>Short-Term, Unscheduled</li> </ul>	<b>Crash Locations</b> <ul style="list-style-type: none"> <li>High Crash Locations (HCL's)</li> <li>Sections (&amp; Intersections)</li> </ul>	<b>Mileage by Functional Class By Sheet</b> 0308 5 - Major Collector 4.800	<b>Mileage by Town By Sheet</b> MONTGOMERY - S03080610 4.8 of 4.8	<b>DISTRICT</b> 8	<b>TOWN</b> MONTGOMERY	<b>Date:</b> 11/16/21	<b>ROUTE</b> Maj-0308
<b>Legend</b> High Crash Locations (HCL's) HCL No. 1-100 (1-10) 201-300 (21-30) 101-200 (11-20) 401-800 (41-113)						<b>Page Total Mileage:</b> 4.800 mi	<b>Page Total Mileage:</b> 4.8 mi	<b>1 of 1</b> TWN mileage: 0.0 to 4.8	<b>ETE mileage:</b> 0.0 to 4.8		