

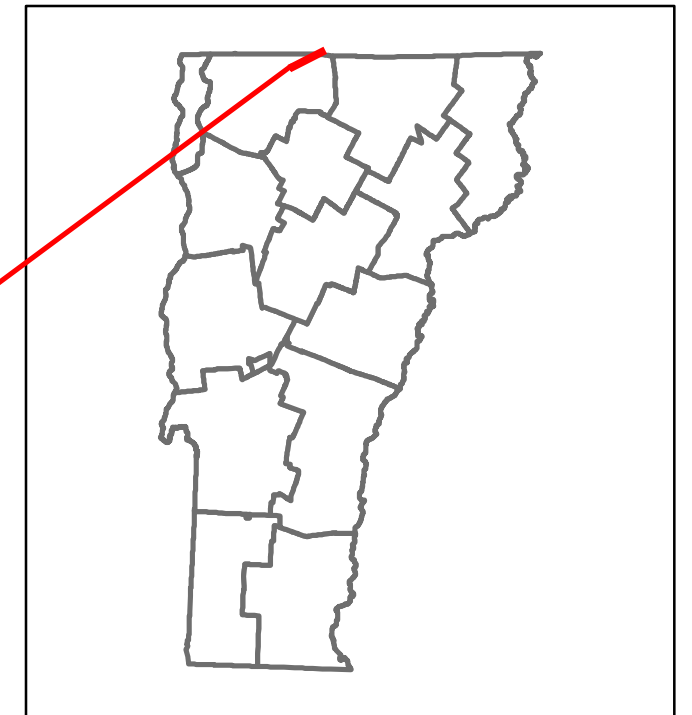


# Route Log and Progress Chart

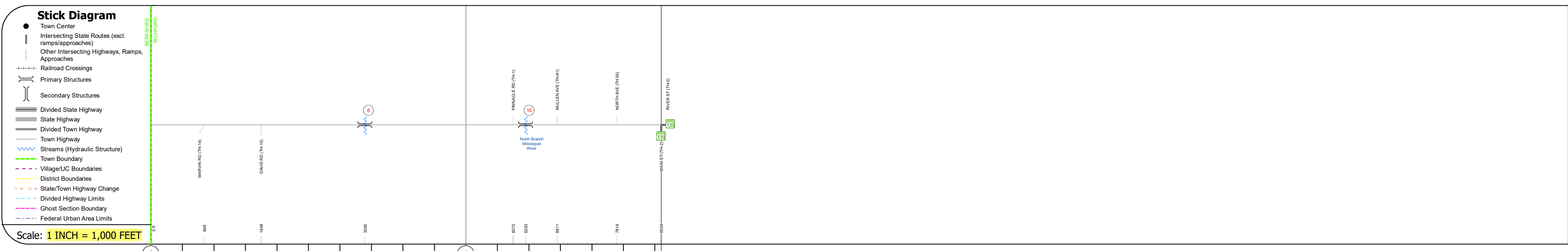
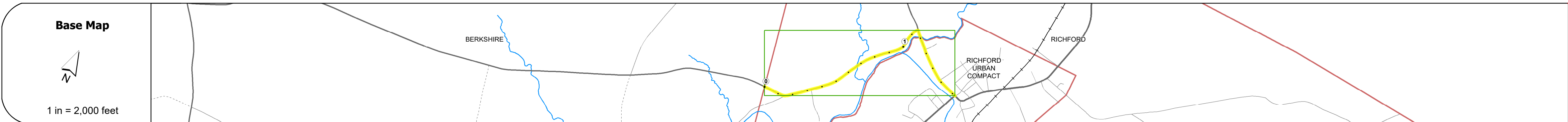
**DRAFT**

Please Note: Errors and Omissions May Exist.  
Contact the VTrans Mapping Section with questions or concerns.

DISTRICT	TOWN	ROUTE
8	RICHFORD	Maj-0302



**Maj-0302**



## STRUCTURE DESCRIPTIONS

**Bridge 6:**  
Culvert - 2015  
Structure No. 20030200606112  
Length: 28'  
Width: 26.0'  
Facility Carried: TR 03 FAS 302  
Structure Type: PRECAST RIGID FRAME  
Features Intersected: BROOK  
Surface: Bituminous  
Maintenance/Ownership: Town

**Bridge 10:**  
Stringer multi-beam or girder - 2000  
Structure No. 200302001006112  
Length: 92'  
Width: 32.6'  
Facility Carried: TR 03 FAS 302  
Structure Type: WELDED PLATE GIRDER  
Features Intersected: NORTH BR MISSISSQUOI RIV  
Surface: Bituminous  
Maintenance/Ownership: Town

<b>Road Widths</b>	Travellane: 20	Roadway: 20	Lane Count: 2	Base: 20	Subbase: 20
--------------------	----------------	-------------	---------------	----------	-------------

<b>Curves</b>	19.1
---------------	------

<b>Grades</b>	
---------------	--

<b>Guardrails</b>	
-------------------	--

<b>Rumblestrips</b>	
---------------------	--



<b>Maintenance Garage</b>	
---------------------------	--

<b>Speed Zone</b>	
-------------------	--

<b>Functional Class</b>	5
-------------------------	---

<b>National Highway System</b>	
--------------------------------	--

<b>Limited Access Highway</b>	
-------------------------------	--

<b>Customer Service Level</b>	
-------------------------------	--

<b>Traffic Counters</b>	
-------------------------	--

<b>AADT</b>	2020: 844	1266
	2019: 996	1495
	2018: 1000	1500
	2017: 1000	1500
	2016: 940	1467

<b>Crash Locations</b>	(Incomplete) 2021	
	2020	
	2019	
	2018	
	2017	

<b>Historic Projects</b> Unknown, Bituminous Concrete, Retreatment, Resurface, Bituminous Mix, Skiny Mix, Bituminous Seal, Surface Treated Gravel, Plant Mix, Reclaimed Base and Bituminous Concrete, Concrete, Gravel	<b>Functional Class</b> 1- Interstate System, 2- Other Freeways and Expressways, 3- Principal Arterial, 4- Minor Arterial, 5- Major Collector, 6- Minor Collector	<b>Curves</b> Left (degrees), Right (degrees), Grades (percent) grade up, (percent) grade down	<b>Traffic Counters</b> Continuous (CTC), Weigh-In-Motion (WIM), Short-Term, Scheduled, Short-Term, Unscheduled (counter ID)	<b>Crash Locations</b> Legend: High Crash Locations (HCL's) Sections (& Intersections) HCL No. 1-100 (1-10), 101-200 (11-20), 201-300 (21-30), 301-400 (31-40), 401-800 (41-113)	<b>Mileage by Functional Class By Sheet</b> 0302 5 - Major collector 1.620	<b>Mileage by Town By Sheet</b> RICHFORD - S03020611 1.62 of 1.62	<b>DISTRICT</b> 8	<b>TOWN</b> RICHFORD	<b>Date:</b> 11/19/21	<b>ROUTE</b> Maj-0302
					<b>Page Total Mileage:</b> 1.620 mi	<b>Page Total Mileage:</b> 1.62 mi	<b>1 of 1</b> TWN mileage: 0.0 to 1.62	ETE mileage: 6.38 to 8.0		