

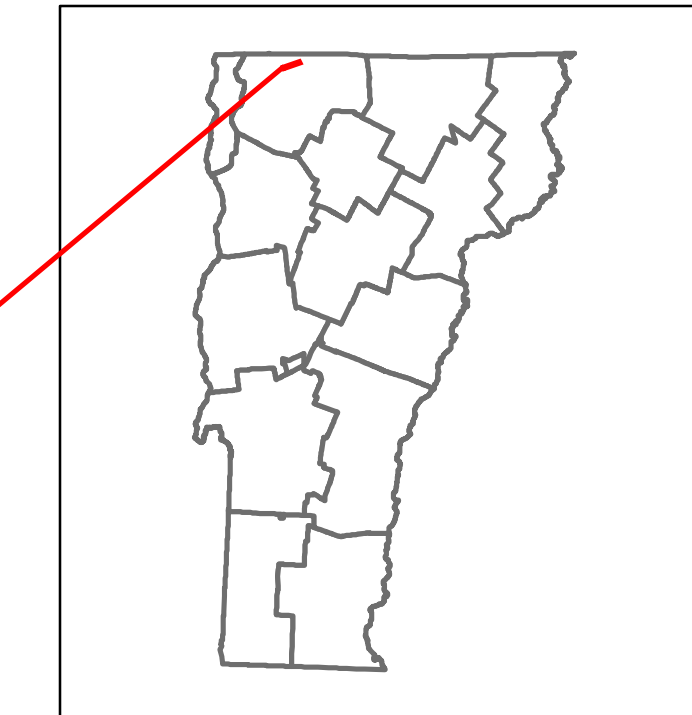


Route Log and Progress Chart

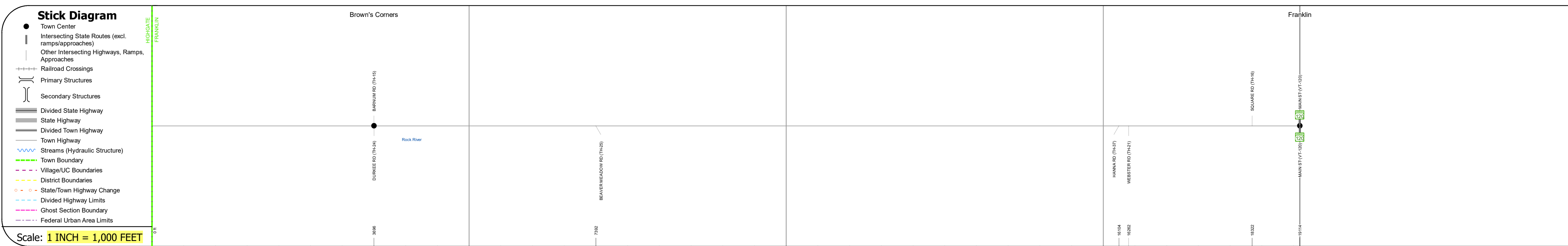
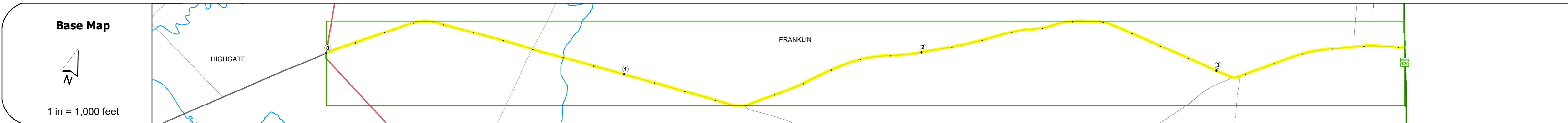
DRAFT

Please Note: Errors and Omissions May Exist.
Contact the VTrans Mapping Section with questions or concerns.

DISTRICT	TOWN	ROUTE
8	FRANKLIN	Maj-0301



Maj-0301



STRUCTURE DESCRIPTIONS

Road Widths	Travellane	20											
	Roadway	24											
	Lane Count	2											
	Base												
	Subbase												
Curves		8.7	4	14.1	14	3.5	3.5	8.7	4.1	8.7	43.7	2.5	2.8
Grades													
Guardrails													
Rumblestrips													
Historic Projects													
Maintenance Garage													
Speed Zone													
Functional Class													
National Highway System													
Limited Access Highway													
Customer Service Level													
Traffic Counters													
AADT	2020												
	2019												
	2018												
	2017												
	2016												
Crash Locations	(Incomplete) 2021												
	2020												
	2019												
	2018												
	2017												

Historic Projects Unknown, Bituminous Concrete, Retreatment, Resurface, Bituminous Mix, Skiny Mix, Bituminous Seal Surface Treated Gravel, Plant Mix, Reclaimed Base and Bituminous Concrete, Concrete, Gravel	Functional Class 1 - Interstate System, 2 - Other Freeways and Expressways, 3 - Principal Arterial, 4 - Minor Arterial, 5 - Major Collector, 6 - Minor Collector	Curves Left (degrees), Right (degrees), Grades (percent) grade up, (percent) grade down	Traffic Counters Continuous (CTC), Weigh-In-Motion (WIM), Short-Term, Scheduled, Short-Term, Unscheduled (counter ID)	Crash Locations High Crash Locations (HCL's) Sections (& Intersections) HCL No. 1-100 (1-10), 101-200 (11-20), 201-300 (21-30), 301-400 (31-40), 401-800 (41-113)	Mileage by Functional Class By Sheet 0301 5 - Major Collector 3.620	Mileage by Town By Sheet FRANKLIN - S03010607 3.62 of 3.62	DISTRICT 8	TOWN FRANKLIN	Date: 11/19/21	ROUTE Maj-0301
					Page Total Mileage: 3.620 mi	Page Total Mileage: 3.62 mi	1 of 1 TWN mileage: 0.0 to 3.62	ETE mileage: 2.13 to 5.75		

For More Information Contact - Vermont Agency of Transportation, Policy, Planning and Intermodal Development Division - Mapping Section, 1 National Life Drive, Montpelier, VT 05633-5001 Telephone: 802-828-2600.