

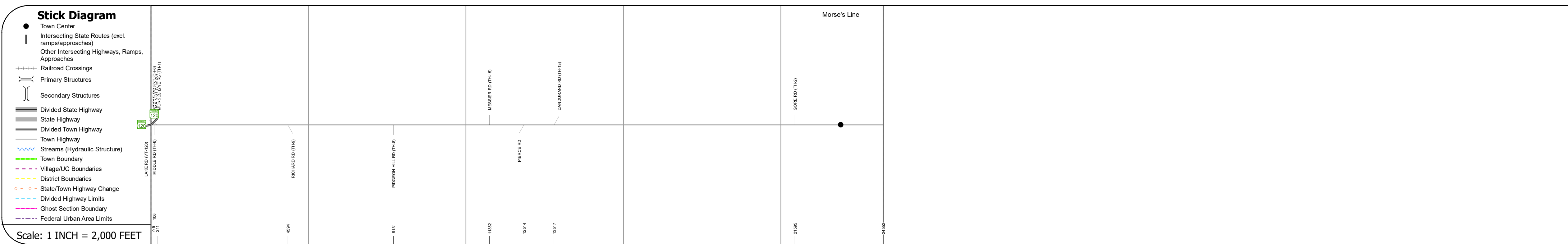
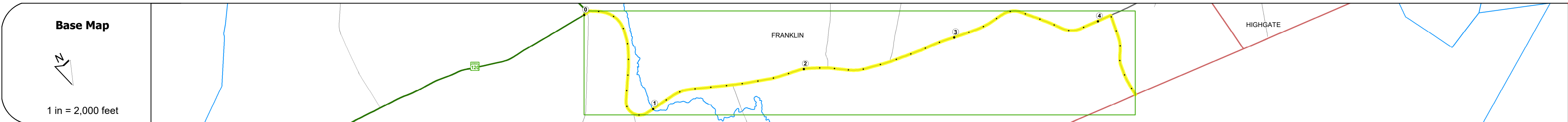
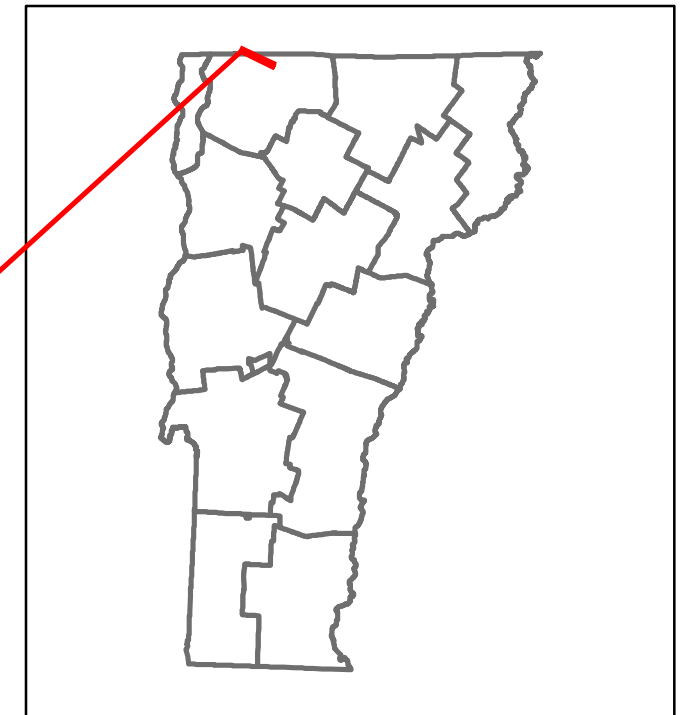


# Route Log and Progress Chart

**DRAFT**

Please Note: Errors and Omissions May Exist.  
Contact the VTrans Mapping Section with questions or concerns.

DISTRICT	TOWN	ROUTE
8	FRANKLIN	Maj-0299



## STRUCTURE DESCRIPTIONS

<b>Road Widths</b>	Travellane	20	20	20	20
Roadway	15' - 18" Gravel			18" Gravel	
Lane Count	2	2	2	2	2
Base					
Subbase					
<b>Curves</b>		4	3	4	
<b>Grades</b>				8	7.5
<b>Guardrails</b>					
<b>Rumblestrips</b>					
<b>Historic Projects</b>	1975: Unknown	1977: Unknown	1973: Unknown	1980: Unknown	1977: RS 0299(3)
<b>Maintenance Garage</b>					
<b>Speed Zone</b>					
<b>Functional Class</b>	5 - Major Collector				
<b>National Highway System</b>					
<b>Limited Access Highway</b>					
<b>Customer Service Level</b>					
<b>Traffic Counters</b>	F318			F387	
<b>AADT</b>	2020: 430	2019: 440	2018: 440	2017: 440	2016: 470
<b>Crash Locations</b>					

<b>Historic Projects</b> Unknown, Bituminous Concrete, Retreatment, Resurface, Bituminous Mix, Skiny Mix, Bituminous Seal, Gravel, Surface Treated Gravel, Plant Mix, Reclaimed Base and Bituminous Concrete	<b>Functional Class</b> 1 - Interstate System, 2 - Other Freeways and Expressways, 3 - Principal Arterial, 4 - Minor Arterial, 5 - Major Collector, 6 - Minor Collector	<b>Curves</b> Left (degrees), Right (degrees) <b>Grades</b> (degrees) grade up, (degrees) grade down <b>Road Widths</b> (ft)	<b>Traffic Counters</b> Continuous (CTC), Weigh-In-Motion (WIM), Short-Term, Scheduled, Short-Term, Unscheduled (counter ID) <b>Crash Locations</b> High Crash Locations (HCL's) Sections (& Intersections) HCL No. 1-100 (1-10), 101-200 (11-20), 201-300 (21-30), 301-400 (31-40), 401-800 (41-113)	<b>Mileage by Functional Class By Sheet</b> 0299 5 - Major Collector 4.650 <b>Page Total Mileage: 4.650 mi</b>	<b>Mileage by Town By Sheet</b> FRANKLIN - S02990607 4.65 of 4.65 <b>Page Total Mileage: 4.65 mi</b>	<b>DISTRICT</b> 8	<b>TOWN</b> FRANKLIN	<b>Date:</b> 11/16/21 <b>1 of 1</b> TWN mileage: 0.0 to 4.65 ETE mileage: 0.0 to 4.65	<b>ROUTE</b> Maj-0299 ETE mileage: 0.0 to 4.65
---	--	---	---	--	--	----------------------	-------------------------	--	--

For More Information Contact - Vermont Agency of Transportation, Policy, Planning and Intermodal Development Division - Mapping Section, 1 National Life Drive, Montpelier, VT 05633-5001 Telephone: 802-828-2600.