

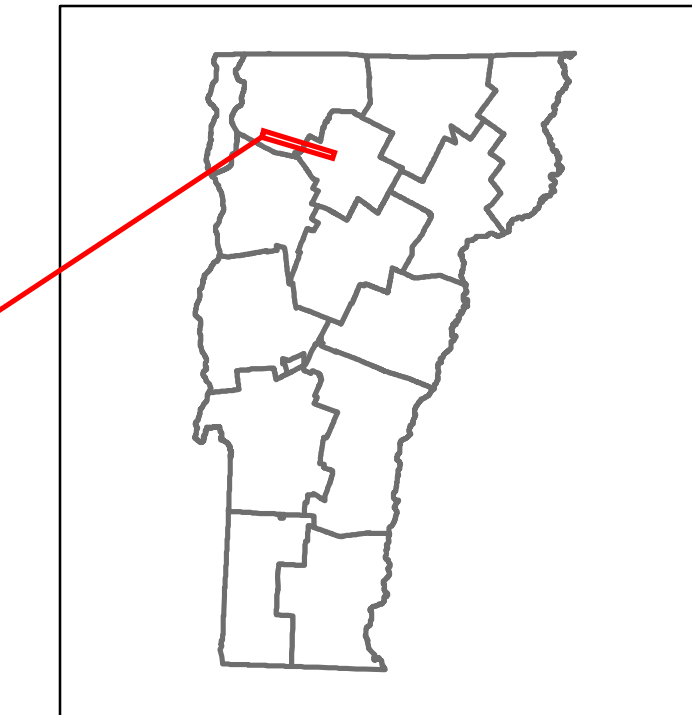


Route Log and Progress Chart


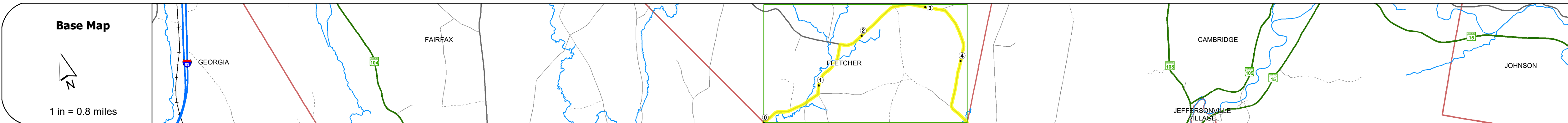
DRAFT

Please Note: Errors and Omissions May Exist.
Contact the VTrans Mapping Section with questions or concerns.

| | | |
|----------|----------|----------|
| DISTRICT | TOWN | ROUTE |
| 8 | FLETCHER | Maj-0280 |



Maj-0280



STRUCTURE DESCRIPTIONS

Bridge 9:
Culvert - 1982
Structure No. 200280000906062
Length: 23'
Facility Carried: TR 01 FAS 280
Structure Type: RC BOX
Features Intersected: STONES BROOK
Maintenance/Ownership: Town

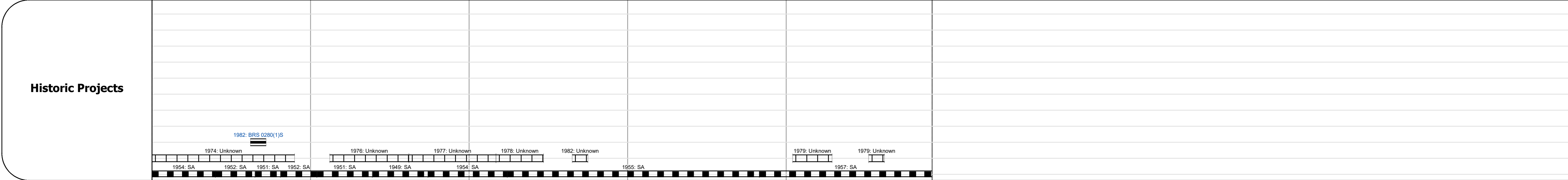
| Road Widths | Travellane | Roadway | Lane Count | Base | Subbase |
|-------------|------------|---------|------------|------|---------|
| | 20 | 20 | 2 | 21 | 21 |

| Curves | 5.5 |
|--------|-----|
|--------|-----|

| Grades | |
|--------|--|
|--------|--|

| Guardrails | |
|------------|--|
|------------|--|

| Rumblestrips | |
|--------------|--|
|--------------|--|



| Maintenance Garage | |
|--------------------|--|
|--------------------|--|

| Speed Zone | |
|------------|--|
|------------|--|

| Functional Class | 5 |
|------------------|---|
|------------------|---|

| National Highway System | |
|-------------------------|--|
|-------------------------|--|

| Limited Access Highway | |
|------------------------|--|
|------------------------|--|

| Customer Service Level | |
|------------------------|--|
|------------------------|--|

| Traffic Counters | |
|------------------|--|
|------------------|--|

| AADT | 2020: 761 | 2019: 898 | 2018: 970 | 2017: 980 | 2016: 1053 | 2015: 900 | 2014: 910 | 2013: 863 |
|------|-----------|-----------|-----------|-----------|------------|-----------|-----------|-----------|
|------|-----------|-----------|-----------|-----------|------------|-----------|-----------|-----------|

| Crash Locations | (Incomplete) 2021 | 2020 | 2019 | 2018 | 2017 |
|-----------------|-------------------|------|------|------|------|
|-----------------|-------------------|------|------|------|------|

| | | | | | | | | | | |
|--|--|---|---|--|---|--|----------------------|-------------------------|-----------------------|---|
| Historic Projects Unknown, Retreatment, Resurface, Bituminous Mix, Skiny Mix, Bituminous Seal, Surface Treated Gravel, Plant Mix, Reclaimed Base and Bituminous Concrete, Concrete, Gravel | Functional Class 1 - Interstate System, 2 - Other Freeways and Expressways, 3 - Principal Arterial, 4 - Minor Arterial, 5 - Major Collector, 6 - Minor Collector | Curves Left (degrees), Right (degrees), Grades (percent) grade up, (percent) grade down | Traffic Counters Continuous (CTC), Weigh-In-Motion (WIM), Short-Term, Scheduled, Short-Term, Unscheduled (counter ID) | Crash Locations High Crash Locations (HCL's) by Section (& Intersections) HCL No. 1-100 (1-10), 101-200 (11-20), 201-300 (21-30), 301-400 (31-40), 401-800 (41-113) | Mileage by Functional Class By Sheet 0280 5 - Major Collector 4.920 | Mileage by Town By Sheet FLETCHER - S02800606 4.92 of 4.92 | DISTRICT 8 | TOWN FLETCHER | Date: 11/16/21 | ROUTE Maj-0280 ETE mileage: 3.62 to 8.54 |
| Page Total Mileage: 4.920 mi | | | | | | Page Total Mileage: 4.92 mi | | | | |

For More Information Contact - Vermont Agency of Transportation, Policy, Planning and Intermodal Development Division - Mapping Section, 1 National Life Drive, Montpelier, VT 05633-5001 Telephone: 802-828-2600.