

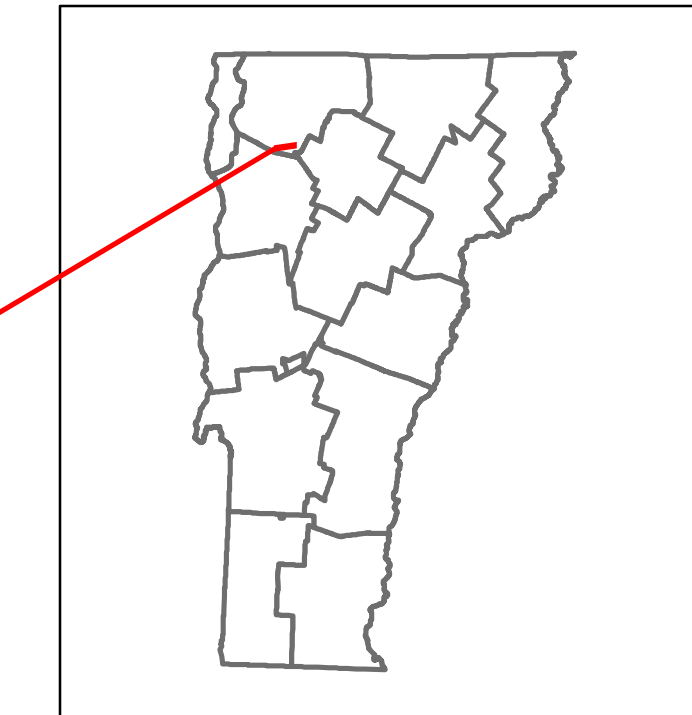


Route Log and Progress Chart

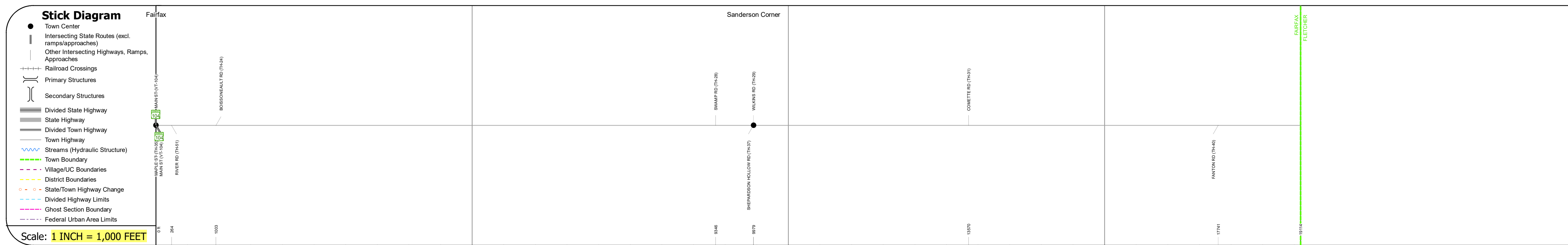
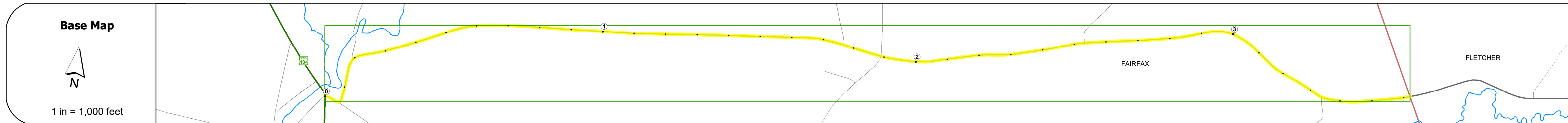
DRAFT

Please Note: Errors and Omissions May Exist.
Contact the VTrans Mapping Section with questions or concerns.

DISTRICT	TOWN	ROUTE
8	FAIRFAX	Maj-0280



Maj-0280



STRUCTURE DESCRIPTIONS

Road Widths	Travellane Roadway Lane Count Base Subbase	22 22	20 20	761 898 970 980 1053
Curves				
Grades				
Guardrails				
Rumblestrips				
Historic Projects		1980: Unknown 1947: SA 1951: SA 1977: Unknown 1981: Unknown 1982: Unknown 1954: SA 1977: Unknown 1956: SA 1979: Unknown		
Maintenance Garage				
Speed Zone				
Functional Class		5		
National Highway System				
Limited Access Highway				
Customer Service Level				
Traffic Counters				
AAADT	2020 2019 2018 2017 2016	2592 3060 3100 3100 3167	761 898 970 980 1053	
Crash Locations	(Incomplete) 2021 2020 2019 2018 2017			

Historic Projects Unknown, Retreatment, Resurface, Bituminous Mix, Skiny Mix, Bituminous Seal, Surface Treated Gravel, Plant Mix, Reclaimed Base and Bituminous Concrete	Functional Class 1- Interstate System, 2- Other Freeways and Expressways, 3- Principal Arterial, 4- Minor Arterial, 5- Major Collector, 6- Minor Collector	Curves Left (degrees), Right (degrees), Grades (percent) grade up, (percent) grade down	Traffic Counters Continuous (CTC), Weigh-In-Motion (WIM), Short-Term, Scheduled, Short-Term, Unscheduled (counter ID)	Crash Locations High Crash Locations (HCL's) by Section (& Intersections) HCL No. 1-100 (1-10), 101-200 (11-20), 201-300 (21-30), 301-400 (31-40), 401-800 (41-113)	Mileage by Functional Class By Sheet 0280 5 - Major Collector 3.620	Mileage by Town By Sheet FAIRFAX - S02800604 3.62 of 3.62	DISTRICT 8	TOWN FAIRFAX	Date: 11/19/21	ROUTE Maj-0280 ETE mileage: 0.0 to 3.62
Legend Road Widths (ft): 125, 30, 35, 40, 45, 50, 55, 60, 65					Page Total Mileage: 3.620 mi		Page Total Mileage: 3.62 mi			