

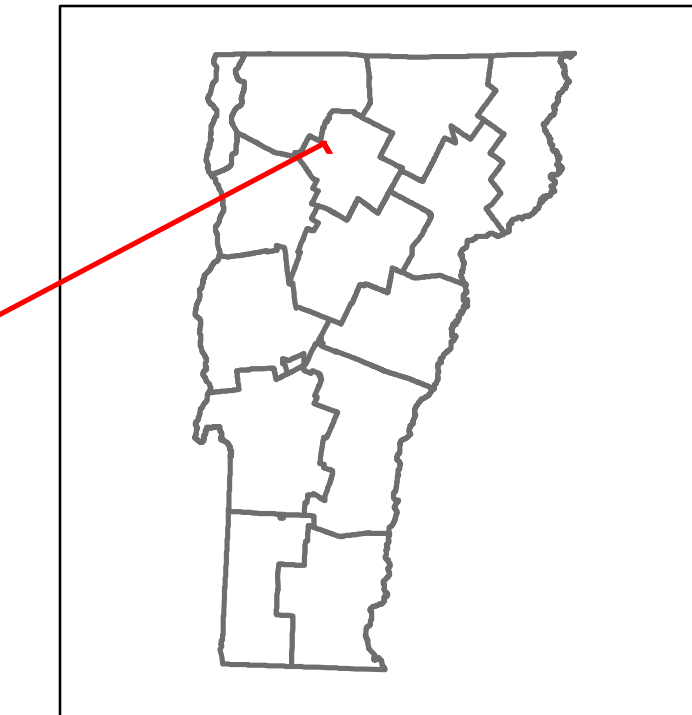


Route Log and Progress Chart


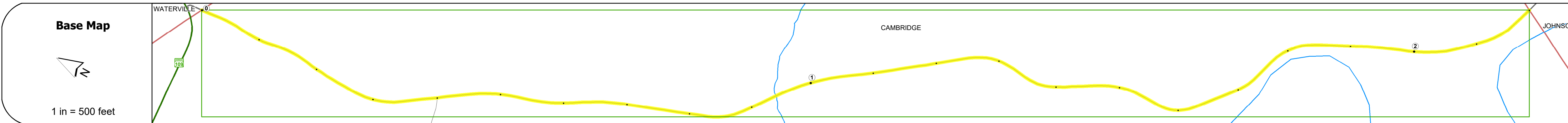
DRAFT

Please Note: Errors and Omissions May Exist.
Contact the VTrans Mapping Section with questions or concerns.

DISTRICT	TOWN	ROUTE
8	CAMBRIDGE	Maj-0274



Maj-0274



STRUCTURE DESCRIPTIONS

Road Widths	Travellane	18
	Roadway	20
	Lane Count	2
	Base	
	Subbase	
Curves		
Grades		
Guardrails		
Rumblestrips		
Historic Projects		
	2007 STP 0274(1)	
Maintenance Garage		
Speed Zone		
Functional Class	5	
National Highway System		
Limited Access Highway		
Customer Service Level		
Traffic Counters	L316	
AADT		
2020	683	
2019	806	
2018	810	
2017	820	
2016	800	
Crash Locations		
(Incomplete) 2021		
2020		
2019		
2018		
2017		

Historic Projects Unknown, Bituminous Concrete, Retreatment, Bituminous Macadam, Resurface, Cold Plane and Bituminous Concrete, Bituminous Mix, Concrete, Skiny Seal, Gravel, Surface Treated Gravel, Plant Mix, Reclaimed Base and Bituminous Concrete	Functional Class 1 - Interstate System, 2 - Other, 3 - Principal Arterial, 4 - Minor Arterial, 5 - Major Collector, 6 - Minor Collector	Curves Left (degrees), Right (degrees)	Grades (percent) grade up, (percent) grade down	Traffic Counters Continuous (CTC), Weigh-In-Motion (WIM), Short-Term, Scheduled, Short-Term, Unscheduled	Crash Locations High Crash Locations (HCL's)	Mileage by Functional Class By Sheet 0274 5 - Major collector 2.200	Mileage by Town By Sheet CAMBRIDGE - S02740802 2.2 of 2.2	DISTRICT 8	TOWN CAMBRIDGE	Date: 11/19/21	ROUTE Maj-0274 ETE mileage: 0.04 to 2.24
Legend HCL No. 1-100 (1-10), 101-200 (11-20), 201-300 (21-30), 301-400 (31-40), 401-800 (41-113)						Page Total Mileage: 2.200 mi		Page Total Mileage: 2.2 mi		1 of 1 TWN mileage: 0.0 to 2.2	