

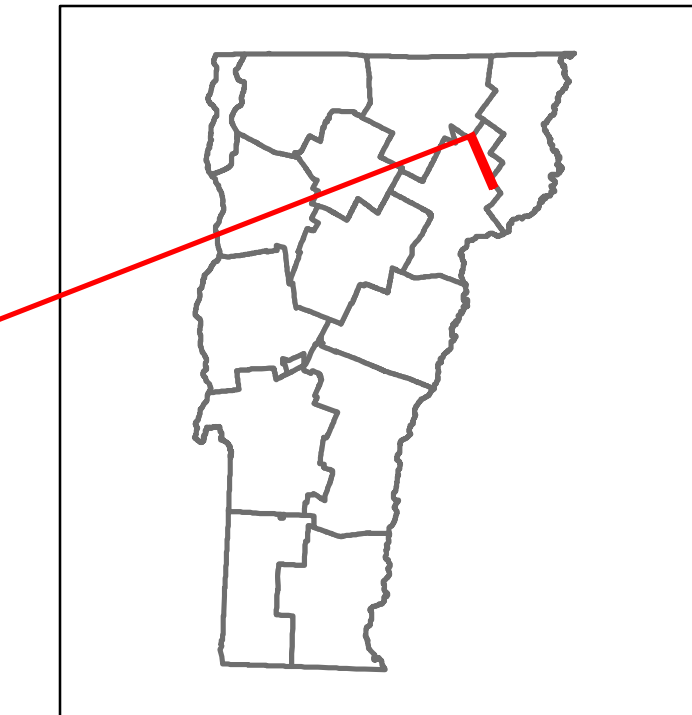


Route Log and Progress Chart


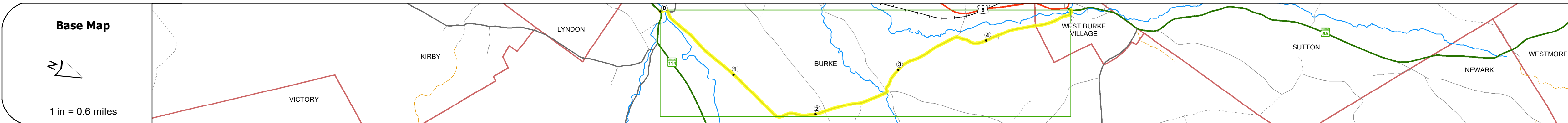
DRAFT

Please Note: Errors and Omissions May Exist.
Contact the VTrans Mapping Section with questions or concerns.

DISTRICT	TOWN	ROUTE
7	BURKE	Maj-0267



Maj-0267



STRUCTURE DESCRIPTIONS

Bridge 19:
Stringer/multi-beam or girder - 1939
Structure No. 200267001903022
Length: 59'
Width: 25.8'
Facility Carried: TR 06 FAS 267
Structure Type: ROLLED BEAM
Features Intersected: EAST BRANCH PASSUMPSIC R
Surface: Bituminous
Maintenance/Ownership: Town

Bridge 12:
Slab - 1929
Structure No. 100302001203021
Length: 34'
Width: 26.0'
Facility Carried: C2002
Structure Type: PRESTRESSED SLAB
Features Intersected: EAST BR. PASSUMPSIC RIV.
Surface: Bituminous
Maintenance/Ownership: Town

Road Widths	Travellane	18	18	20	20
Roadway					
Lane Count			2		
Base					
Subbase					
Curves					
Grades					
Guardrails					
Rumblestrips					
Historic Projects					
Maintenance Garage					
Speed Zone					
Functional Class	5				
National Highway System					
Limited Access Highway					
Customer Service Level					
Traffic Counters	C202	C201	C308	C302	
AADT	2020	786		540	
	2019	928		637	
	2018	930		630	
	2017	940		640	
	2016	880		580	
Crash Locations					

Historic Projects <ul style="list-style-type: none"> Unknown Bituminous Concrete Retreatment Resurface Bituminous Mix Skinny Mix Bituminous Seal 	Functional Class <ul style="list-style-type: none"> 1 - Interstate System 2 - Other Freeways and Expressways 3 - Principal Arterial 4 - Minor Arterial 5 - Major Collector 6 - Minor Collector 	Curves <ul style="list-style-type: none"> Left Right 	Grades <ul style="list-style-type: none"> grade up grade down 	Traffic Counters <ul style="list-style-type: none"> Continuous (CTC) Weight-In-Motion (WIM) Short-Term, Scheduled Short-Term, Unscheduled 	Crash Locations <ul style="list-style-type: none"> High Crash Locations (HCL's) 1 - 100 (1 - 10) 101 - 200 (11 - 20) 201 - 300 (21 - 30) 301 - 400 (31 - 40) 401 - 800 (41 - 113) 	Mileage by Functional Class By Sheet 0267 5 - Major Collector 4.950	Mileage by Town By Sheet BURKE - S02670302 4.95 of 4.95	DISTRICT 7	TOWN BURKE	Date: 11/16/21	ROUTE Maj-0267
Legend Speed Zones 						Page Total Mileage: 4.95 mi		Page Total Mileage: 4.95 mi		1 of 1 TWN mileage: 0.0 to 4.95	ETE mileage: 0.0 to 4.95

For More Information Contact - Vermont Agency of Transportation, Policy, Planning and Intermodal Development Division - Mapping Section, 1 National Life Drive, Montpelier, VT 05633-5001 Telephone: 802-828-2600.