Route Log and Progress Chart

DRAFT

Please Note: Errors and Omissions May Exist.
Contact the VTrans Mapping Section with questions or concerns.

DISTRICT	TOWN	ROUTE
7	SUTTON	Maj-0261

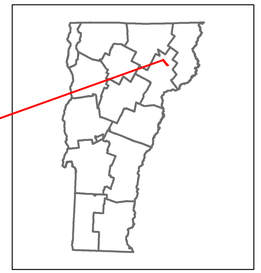

Maj-0261

Base Map

1 in = 1,000 feet

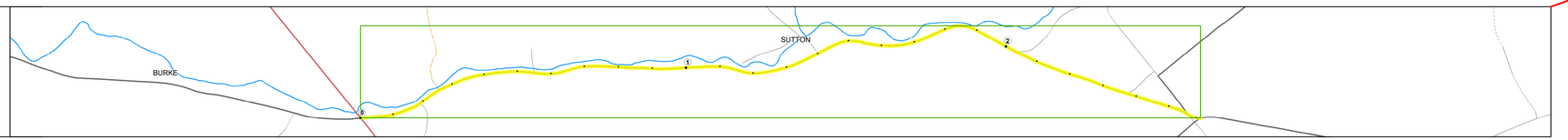

Stick Diagram

- Town Center
- Intersecting State Routes (excl. ramps/approaches)
- Other Intersecting Highways, Ramps, Approaches
- Railroad Crossings
- Primary Structures
- Secondary Structures
- Divided State Highway
- State Highway
- Divided Town Highway
- Town Highway
- Streams (Hydraulic Structure)
- Town Boundary
- Village/UC Boundaries
- District Boundaries
- State/Town Highway Change
- Divided Highway Limits
- Ghost Section Boundary
- Federal Urban Area Limits

Scale: 1 INCH = 1,000 FEET

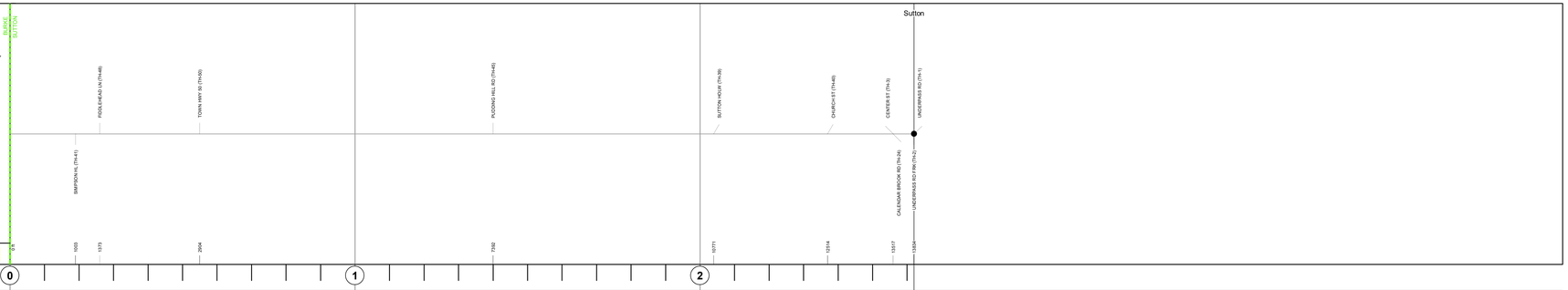

Road Widths

Travellane	20	19
Roadway	20	19
Lane Count		2
Base		
Subbase		

Curves

Grades

Guardrails

Rumblestrips

Historic Projects

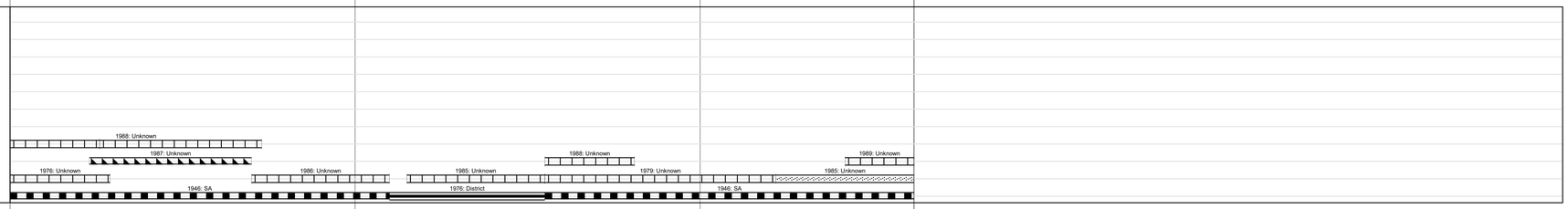

Maintenance Garage

Speed Zone

Functional Class

5

National Highway System

Limited Access Highway

Customer Service Level

Traffic Counters

AADT

2020	776
2019	916
2018	920
2017	930
2016	860

Crash Locations

(Incomplete) 2021
2020
2019
2018
2017

STRUCTURE DESCRIPTIONS

Historic Projects: Unknown; Retreatment; Resurface; Bituminous Mix; Skinny Mix; Bituminous Seal; Bituminous Concrete; Bituminous Macadam; Cold Plane and Bituminous Concrete; Concrete; Gravel; Surface Treated; Gravel; Plant Mix; Reclaimed Base and Bituminous Concrete

Indicated plans available - http://vtransmap01.aot.state.vt.us/rp/dpr/DIwebstore/

Functional Class: 1 - Interstate System; 2 - Other Freeways and Expressways; 3 - Principal Arterial; 4 - Minor Arterial; 5 - Major Collector; 6 - Minor Collector

Speed Zones: SPEED LIMIT 25; 30; 35; 40; 45; 50; 55; 60; 65

Curves: (degrees) Left, Right

Grades: (percent) grade up, grade down

Road Widths (ft)

Traffic Counters: Continuous (CTC); Weigh-In-Motion (WIM); Short-Term, Scheduled; Short-Term, Unscheduled (counter ID)

AADT (AADT)

Crash Locations

Legend

High Crash Locations (HCL's)
Sections (& Intersections)
HCL No.
1 - 100 (1 - 10)
101 - 200 (11 - 20)
201 - 300 (21 - 30)
301 - 400 (31 - 40)
401 - 800 (41 - 113)

Mileage by Functional Class By Sheet

0261	5 - Major Collector	2.620

Page Total Mileage: 2.620 mi

Mileage by Town By Sheet

SUTTON - S02610314	2.62 of 2.62

Page Total Mileage: 2.62 mi

DISTRICT	TOWN	Date: 11/19/21	ROUTE
7	SUTTON	1 of 1 TWN mileage: 0.0 to 2.62	Maj-0261 ETE mileage: 2.0 to 4.62