

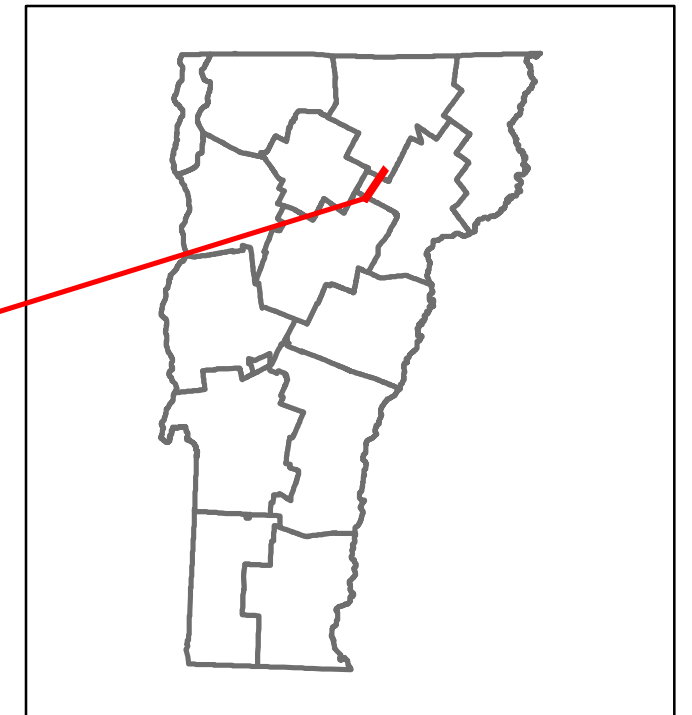


Route Log and Progress Chart


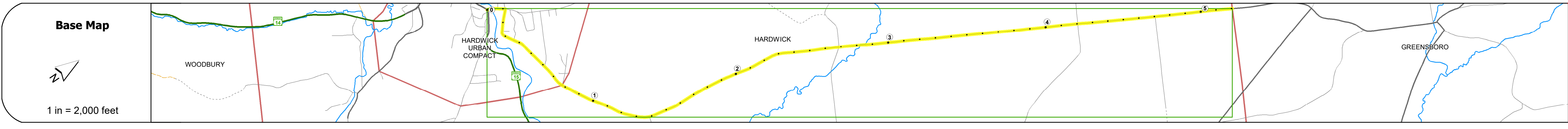
DRAFT

Please Note: Errors and Omissions May Exist.
Contact the VTrans Mapping Section with questions or concerns.

DISTRICT	TOWN	ROUTE
7	HARDWICK	Maj-0257



Maj-0257



STRUCTURE DESCRIPTIONS

Bridge 41:
Box beam or girders - multiple - 2000
Structure No: 200257004103052
Length: 75'
Width: 31.7'
Facility Carried: TR 03 FAS 257
Structure Type: PRESTRESSED BOX BEAM
Features Intersected: LAMOILLE RIVER
Surface: Bituminous
Maintenance/Ownership: Town

Travellane	Roadway	Lane Count	Base	Subbase
24	30	2		

Curves	3.5
---------------	-----

Grades	
---------------	--

Guardrails	
-------------------	--

Rumblestrips	
---------------------	--

Year	Project Description
1988	Unknown
1983	Unknown
1977	Unknown
1970	Unknown
1968	Unknown
1972	Unknown
1971	Unknown
1972	Unknown
1973	Unknown
1966	S 2102
1966	S 2103

Maintenance Garage	
---------------------------	--

Speed Zone	
-------------------	--

Functional Class	5
-------------------------	---

National Highway System	
--------------------------------	--

Limited Access Highway	
-------------------------------	--

Customer Service Level	
-------------------------------	--

Traffic Counters	CZEW, C145, C2EX, C700
-------------------------	------------------------

Year	ADT
2020	1443, 1265, 1348
2019	1484, 1493, 1591
2018	1500, 1100
2017	1500, 1100
2016	1033, 1500, 1067

Year	Crash Locations
(Incomplete) 2021	HCL Section No. 40
2020	
2019	
2018	
2017	

Historic Projects Unknown, Retreatment, Resurface, Bituminous Mix, Skiny Mix, Bituminous Seal, Surface Treated Gravel, Plant Mix, Reclaimed Base and Bituminous Concrete	Functional Class 1- Interstate System, 2- Other, 3- Principal Arterial, 4- Minor Arterial, 5- Major Collector, 6- Minor Collector	Curves Left, Right, Grades, Road Widths	Traffic Counters Continuous (CTC), Weigh-In-Motion (WIM), Short-Term, Scheduled, Short-Term, Unscheduled	Crash Locations High Crash Locations (HCL's)	Mileage by Functional Class By Sheet 0257 5 - Major Collector 5.205	Mileage by Town By Sheet HARDWICK - S02570305 5.205 of 5.205	DISTRICT 7	TOWN HARDWICK	Date: 11/16/21	ROUTE Maj-0257
Page Total Mileage: 5.205 mi						Page Total Mileage: 5.205 mi		1 of 1 TWN mileage: 0.0 to 5.205	ETE mileage: 0.0 to 5.205	

For More Information Contact - Vermont Agency of Transportation, Policy, Planning and Intermodal Development Division - Mapping Section, 1 National Life Drive, Montpelier, VT 05633-5001 Telephone: 802-828-2600.