

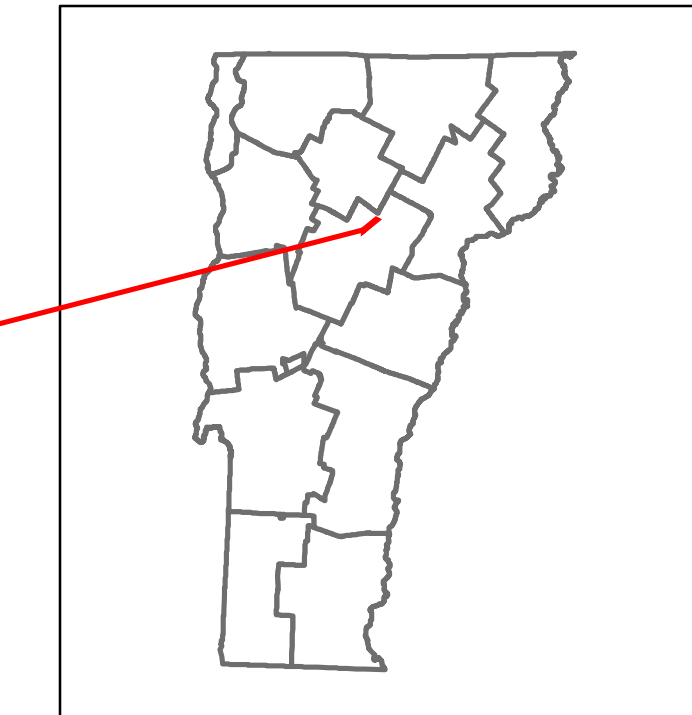


Route Log and Progress Chart


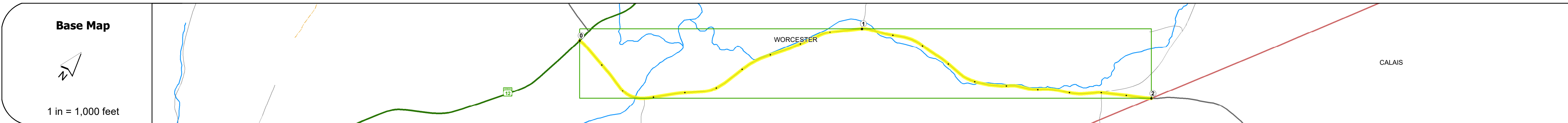
DRAFT

Please Note: Errors and Omissions May Exist.
Contact the VTrans Mapping Section with questions or concerns.

| | | |
|----------|-----------|----------|
| DISTRICT | TOWN | ROUTE |
| 6 | WORCESTER | Maj-0242 |



Maj-0242



STRUCTURE DESCRIPTIONS

Bridge 9:
Stringer/multi-beam or girder - 1949
Structure No: 200242000912202
Length: 100'
Width: 24.7'
Facility Carried: TR 01 FAS 242
Structure Type: ROLLED BEAM
Features Intersected: N. BRANCH WINOOSKI RIVER
Surface: Bituminous
Maintenance/Ownership: Town

Bridge 8:
Slab - 1960
Structure No: 200242000612202
Length: 29'
Width: 26.4'
Facility Carried: TR 01 FAS 242
Structure Type: CONCRETE SLAB
Features Intersected: WORCESTER BROOK
Surface: Bituminous
Maintenance/Ownership: Town

Bridge 4:
Slab - 2007
Structure No: 200242000412202
Length: 30'
Width: 22.8'
Facility Carried: TR 01 FAS 242
Structure Type: CONCRETE SLAB
Features Intersected: WORCESTER BROOK
Surface: Bituminous
Maintenance/Ownership: Town


| | | | |
|--------------------|------------|----|----|
| Road Widths | Travellane | 16 | 15 |
| | Roadway | 23 | 20 |
| | Lane Count | 2 | |
| | Base | | |
| | Subbase | | |

| | |
|---------------|--|
| Curves | |
|---------------|--|

| | |
|---------------|--|
| Grades | |
|---------------|--|

| | |
|-------------------|--|
| Guardrails | |
|-------------------|--|

| | |
|---------------------|--|
| Rumblestrips | |
|---------------------|--|



| | |
|---------------------------|--|
| Maintenance Garage | |
|---------------------------|--|

| | |
|-------------------|--|
| Speed Zone | |
|-------------------|--|

| | |
|-------------------------|---|
| Functional Class | 5 |
|-------------------------|---|

| | |
|--------------------------------|--|
| National Highway System | |
|--------------------------------|--|

| | |
|-------------------------------|--|
| Limited Access Highway | |
|-------------------------------|--|

| | |
|-------------------------------|--|
| Customer Service Level | |
|-------------------------------|--|

| | |
|-------------------------|------|
| Traffic Counters | W312 |
|-------------------------|------|

| | | | |
|-------------|------|-----|-----|
| AADT | 2020 | 410 | 136 |
| | 2019 | 484 | 161 |
| | 2018 | 480 | 160 |
| | 2017 | 490 | 160 |
| | 2016 | 497 | 157 |

| | | |
|------------------------|-------------------|--|
| Crash Locations | (Incomplete) 2021 | |
| | 2020 | |
| | 2019 | |
| | 2018 | |
| | 2017 | |

| | | | | | | | | | | |
|--|--|--|--|--|---|---|----------------------|--------------------------|-----------------------|--------------------------|
| Historic Projects Unknown, Retreatment, Resurface, Bituminous Mix, Skiny Mix, Bituminous Seal, Surface Treated Gravel, Plant Mix, Reclaimed Base and Bituminous Concrete | Functional Class 1- Interstate System, 2- Other Freeways and Expressways, 3- Principal Arterial, 4- Minor Arterial, 5- Major Collector, 6- Minor Collector | Curves Left, Right, Grades (up/down) | Traffic Counters Continuous (CTC), Weigh-In-Motion (WIM), Short-Term, Scheduled, Short-Term, Unscheduled | Crash Locations High Crash Locations (HCL's) | Mileage by Functional Class By Sheet 0242 5 - Major Collector 2.000 | Mileage by Town By Sheet WORCESTER - S02421220 2.0 of 2.0 | DISTRICT 6 | TOWN WORCESTER | Date: 11/19/21 | ROUTE Maj-0242 |
| | | | | | Page Total Mileage: 2.000 mi | Page Total Mileage: 2.0 mi | | | | |