Route Log and Progress Chart

DRAFT

Please Note: Errors and Omissions May Exist.
Contact the VTrans Mapping Section with questions or concerns.

DISTRICT	TOWN	ROUTE
6	MORRISTOWN	Maj-0237

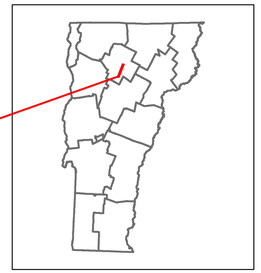

Maj-0237

Base Map

1 in = 2,000 feet

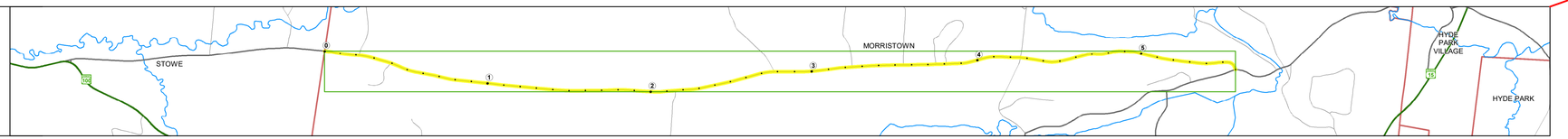

Stick Diagram

- Town Center
- Intersecting State Routes (excl. ramps/approaches)
- Other Intersecting Highways, Ramps, Approaches
- Railroad Crossings
- Primary Structures
- Secondary Structures
- Divided State Highway
- State Highway
- Divided Town Highway
- Town Highway
- Streams (Hydraulic Structure)
- Town Boundary
- Village/UC Boundaries
- District Boundaries
- State/Town Highway Change
- Divided Highway Limits
- Ghost Section Boundary
- Federal Urban Area Limits

Scale: 1 INCH = 2,000 FEET

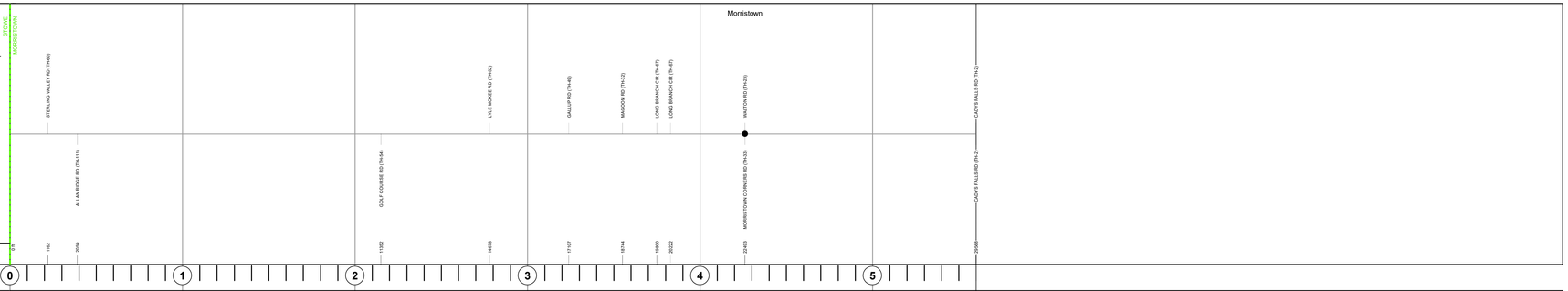

Road Widths

Travellane	22
Roadway	22
Lane Count	2
Base	
Subbase	

Curves

Grades

Guardrails

Rumblestrips

Historic Projects

Maintenance Garage

Speed Zone

Functional Class

5

National Highway System

Limited Access Highway

Customer Service Level

Traffic Counters

L003

AADT

2020	1246
2019	1471
2018	1500
2017	1500
2016	1867

Crash Locations

HCL Section No. 245

(Incomplete) 2021
2020
2019
2018
2017

STRUCTURE DESCRIPTIONS

Historic Projects

- Unknown
- Retreatment
- Resurface
- Bituminous Mix
- Skinny Mix
- Bituminous Seal
- Bituminous Concrete
- Bituminous Macadam
- Cold Plane and Bituminous Concrete
- Concrete
- Gravel
- Surface Treated Gravel
- Plant Mix
- Reclaimed Base and Bituminous Concrete

Indicated plans available - http://vtransmap01.aot.state.vt.us/rp/dpr/DIwebstore/

Functional Class

- 1 - Interstate System
- 2 - Other Freeways and Expressways
- 3 - Principal Arterial
- 4 - Minor Arterial
- 5 - Major Collector
- 6 - Minor Collector

Speed Zones

SPEED LIMIT 25, SPEED LIMIT 30, SPEED LIMIT 35, SPEED LIMIT 40, SPEED LIMIT 45, SPEED LIMIT 50, SPEED LIMIT 55, SPEED LIMIT 60, SPEED LIMIT 65

Curves

(degrees) Left / Right

Grades

(percent) grade up / grade down

Road Widths

(ft)

Traffic Counters

- Continuous (CTC)
- Weigh-In-Motion (WIM)
- Short-Term, Scheduled
- Short-Term, Unscheduled

(counter ID)

AADT
(AADT)

Crash Locations

Legend

High Crash Locations (HCL's)
Sections (& Intersections)

HCL No.	
1 - 100 (1 - 10)	201 - 300 (21 - 30)
101 - 200 (11 - 20)	301 - 400 (31 - 40)
	401 - 800 (41 - 113)

Mileage by Functional Class By Sheet

0237	5 - Major Collector	5.600

Page Total Mileage: 5.600 mi

Mileage by Town By Sheet

MORRISTOWN - S02370807	5.6 of 5.6

Page Total Mileage: 5.6 mi

DISTRICT	TOWN	Date: 11/16/21	ROUTE
6	MORRISTOWN	1 of 1 TWN mileage: 0.0 to 5.6	Maj-0237 ETE mileage: 1.56 to 7.16

For More Information Contact - Vermont Agency of Transportation, Policy, Planning and Intermodal Development Division - Mapping Section, 1 National Life Drive, Montpelier, VT 05633-5001 Telephone: 802-828-2600.