

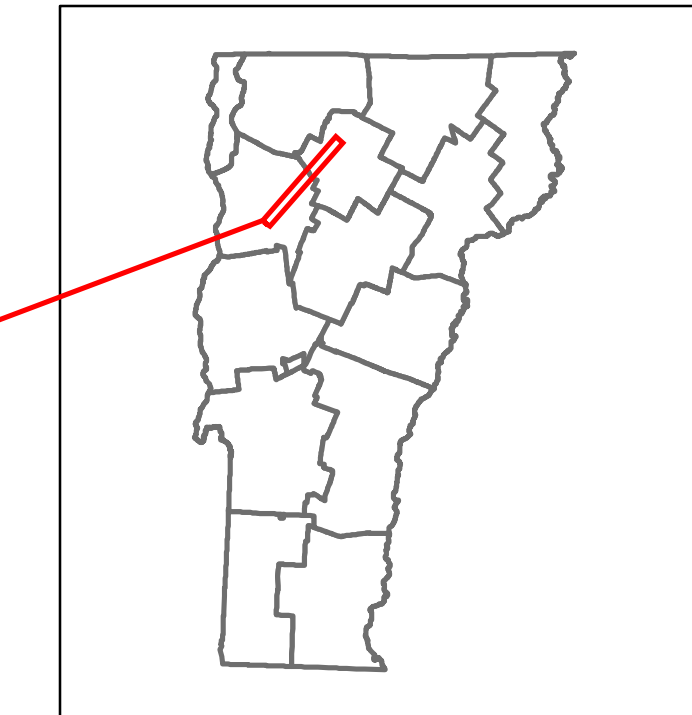


# Route Log and Progress Chart

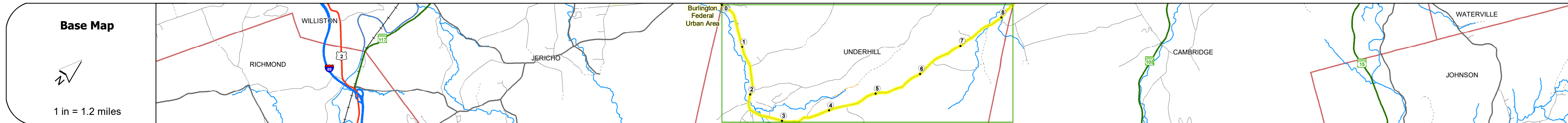
**DRAFT**

Please Note: Errors and Omissions May Exist.  
Contact the VTrans Mapping Section with questions or concerns.

DISTRICT	TOWN	ROUTE
5	UNDERHILL	Maj-0233



**Maj-0233**



## STRUCTURE DESCRIPTIONS

**Bridge 9:**  
Box beam or girders - multiple - 2001  
Structure No. 200233000904152  
Length: 60'  
Width: 26.8'  
Facility Carried: TR 01 FAS 233  
Structure Type: PS/PT CONC BOX BEAM  
Features Intersected: BROWNS RIVER  
Surface: Bituminous  
Maintenance/Ownership: Town

**Bridge 8:**  
Stringer/multi-beam or girder - 1957  
Structure No. 200233000804152  
Length: 74'  
Width: 31.3'  
Facility Carried: TR 01 FAS 233  
Structure Type: ROLLED BEAM  
Features Intersected: BROWNS RIVER  
Surface: Bituminous  
Maintenance/Ownership: Town

**Bridge 7:**  
Tee Beam - 1927  
Structure No. 200233000704152  
Length: 28'  
Width: 20.9'  
Facility Carried: TR 01 FAS 233  
Structure Type: CONCRETE T-BEAM  
Features Intersected: SEYMOUR RIVER  
Surface: Bituminous  
Maintenance/Ownership: Town

**Bridge 6:**  
Slab - 1992  
Structure No. 200233000604152  
Length: 24'  
Width: 28.0'  
Facility Carried: TR 01 FAS 233  
Structure Type: CONCRETE SLAB  
Features Intersected: SEYMOUR BROOK  
Surface: Bituminous  
Maintenance/Ownership: Town

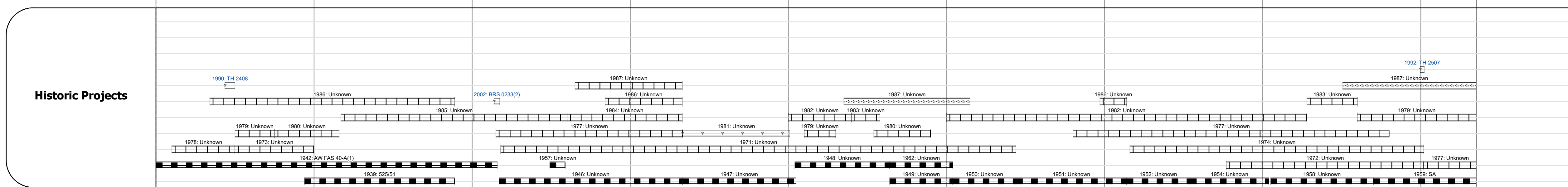
<b>Road Widths</b>	Travellane	16
Roadway		20
Lane Count		2
Base		
Subbase		

<b>Curves</b>	4
---------------	---

<b>Grades</b>	
---------------	--

<b>Guardrails</b>	
-------------------	--

<b>Rumblestrips</b>	
---------------------	--



<b>Maintenance Garage</b>	
---------------------------	--

<b>Speed Zone</b>	
-------------------	--

<b>Functional Class</b>	5
-------------------------	---

<b>National Highway System</b>	
--------------------------------	--

<b>Limited Access Highway</b>	
-------------------------------	--

<b>Customer Service Level</b>	
-------------------------------	--

<b>Traffic Counters</b>	UHRL04, UHRL14, UHRL09, UHRL39, UHRL40
-------------------------	--

<b>AADT</b>	2020	999	2469	931
	2019	915	2915	1099
	2018	900	3200	1000
	2017	900	3200	1000
	2016	900	3200	990

<b>Crash Locations</b>	(Incomplete) 2021	
	2020	
	2019	
	2018	
	2017	

<b>Historic Projects</b> Unknown, Bituminous Concrete, Retreatment, Resurface, Bituminous Mix, Skiny Mix, Bituminous Seal Surface Treated Gravel, Plant Mix, Reclaimed Base and Bituminous Concrete, Concrete, Gravel	<b>Functional Class</b> 1 - Interstate System, 2 - Other Freeways and Expressways, 3 - Principal Arterial, 4 - Minor Arterial, 5 - Major Collector, 6 - Minor Collector	<b>Curves</b> Left, Right, Grades (down, up, down)	<b>Traffic Counters</b> Continuous (CTC), Weigh-In-Motion (WIM), Short-Term, Scheduled, Short-Term, Unscheduled	<b>Crash Locations</b> Legend: High Crash Locations (HCL's) Sections (& Intersections) 1 - 100 (1 - 10), 101 - 200 (11 - 20), 201 - 300 (21 - 30), 301 - 400 (31 - 40), 401 - 800 (41 - 113)	<b>Mileage by Functional Class By Sheet</b> 0233 5 - Major Collector 8.350	<b>Mileage by Town By Sheet</b> UNDERHILL - S02330415 8.35 of 8.35
<b>Speed Zones</b> 25, 30, 35, 40, 45, 50, 55, 60, 65		<b>Road Widths</b> (ft)	<b>AADT</b> (AADT)	<b>Page Total Mileage: 8.350 mi</b>	<b>Page Total Mileage: 8.35 mi</b>	

<b>DISTRICT</b>	<b>TOWN</b>	<b>Date: 11/16/21</b>	<b>ROUTE</b>
5	UNDERHILL	1 of 1 TWN mileage: 0.0 to 8.35	Maj-0233 ETE mileage: 0.43 to 8.78