Route Log and Progress Chart

DRAFT

Please Note: Errors and Omissions May Exist.
Contact the VTrans Mapping Section with questions or concerns.

DISTRICT	TOWN	ROUTE
2	ROCKINGHAM	Maj-0224

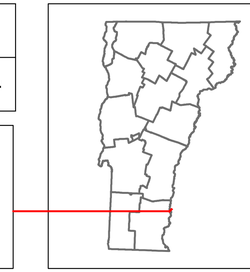

Maj-0224

Base Map

1 in = 500 feet

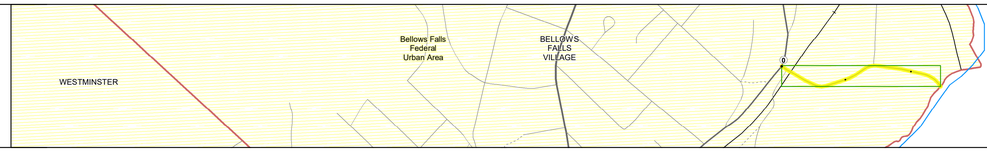

Stick Diagram

- Town Center
- Intersecting State Routes (excl. ramps/approaches)
- Other Intersecting Highways, Ramps, Approaches
- Railroad Crossings
- Primary Structures
- Secondary Structures
- Divided State Highway
- State Highway
- Divided Town Highway
- Town Highway
- Streams (Hydraulic Structure)
- Town Boundary
- Village/UC Boundaries
- District Boundaries
- State/Town Highway Change
- Divided Highway Limits
- Ghost Section Boundary
- Federal Urban Area Limits

Scale: 1 INCH = 1,000 FEET

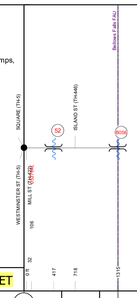

Road Widths

Travellane	30	26	30
Roadway	30	26	30
Lane Count		2	
Base			
Subbase			

Curves

Grades

Guardrails

Rumblestrips

Historic Projects

Maintenance Garage

Speed Zone

Functional Class

5

National Highway System

Limited Access Highway

Customer Service Level

Traffic Counters

AADT

2020	1644
2019	1941
2018	2000
2017	2000
2016	2400

Crash Locations

(Incomplete) 2021
2020
2019
2018
2017

STRUCTURE DESCRIPTIONS

Bridge 52:
Culvert (Arch) - 1927
Structure No. 201117005213142
Length: 124'
Width: 34.3'
Facility Carried: TR 03 ML
Structure Type: CLOSED SPN CONC ARCH
Features Intersected: POWER DAM CANAL
Surface: Bituminous
Maintenance/Ownership: Town

Bridge B056:
Arch - deck - 1930
Structure No. 101314B05613141
Length: 230'
Width: 24.0'
Facility Carried: BRIDGE STREET
Structure Type: Unknown
Features Intersected: CONNECTICUT RIVER
2
Surface: Bituminous
Maintenance/Ownership: State

Historic Projects

Unknown, Retreatment, Resurface, Bituminous Mix, Skinny Mix, Bituminous Seal, Bituminous Concrete, Bituminous Macadam, Cold Plane and Bituminous Concrete, Concrete, Gravel, Surface Treated Gravel, Plant Mix, Reclaimed Base and Bituminous Concrete

Indicated plans available - http://vtransmap01.aot.state.vt.us/rp/dpr/DIwebstore/

Functional Class

1 - Interstate System; 2 - Other Freeways and Expressways; 3 - Principal Arterial; 4 - Minor Arterial; 5 - Major Collector; 6 - Minor Collector

Speed Zones

SPEED LIMIT 25, 30, 35, 40, 45, 50, 55, 60, 65

Curves

(degrees) Left, Right

Grades

(percent) grade up, grade down

Road Widths

(ft)

Traffic Counters

Continuous (CTC)
Weigh-In-Motion (WIM)
Short-Term, Scheduled
Short-Term, Unscheduled
(counter ID)

AADT

(AADT)

Crash Locations

Legend

High Crash Locations (HCL's)
Sections (& Intersections)
HCL No.
1 - 100 (1 - 10)
101 - 200 (11 - 20)
201 - 300 (21 - 30)
301 - 400 (31 - 40)
401 - 800 (41 - 113)

Mileage by Functional Class By Sheet

0224	5 - Major Collector	0.249

Page Total Mileage: 0.249 mi

Mileage by Town By Sheet

ROCKINGHAM - S02241314	0.249 of 0.249

Page Total Mileage: 0.249 mi

DISTRICT	TOWN	Date: 11/19/21	ROUTE
2	ROCKINGHAM	1 of 1 TWN mileage: 0.0 to 0.249	Maj-0224 ETE mileage: 0.0 to 0.249