Route Log and Progress Chart

DRAFT

Please Note: Errors and Omissions May Exist.
Contact the VTrans Mapping Section with questions or concerns.

DISTRICT	TOWN	ROUTE
7	LUNENBURG	Maj-0218

Maj-0218

Base Map

1 in = 0.8 miles

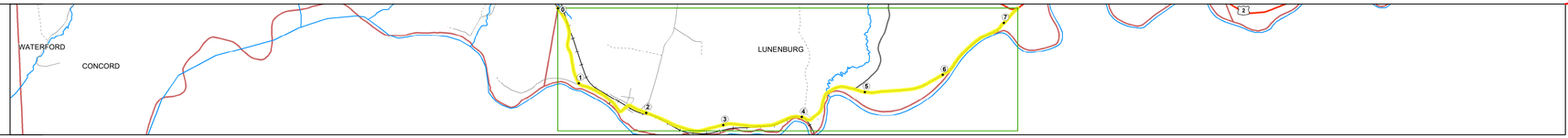

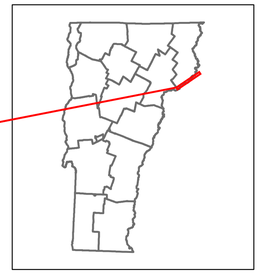

Stick Diagram

- Town Center
- Intersecting State Routes (excl. ramps/approaches)
- Other Intersecting Highways, Ramps, Approaches
- Railroad Crossings
- Primary Structures
- Secondary Structures
- Divided State Highway
- State Highway
- Divided Town Highway
- Town Highway
- Streams (Hydraulic Structure)
- Town Boundary
- Village/UC Boundaries
- District Boundaries
- State/Town Highway Change
- Divided Highway Limits
- Ghost Section Boundary
- Federal Urban Area Limits

Scale: 1 INCH = 2,000 FEET

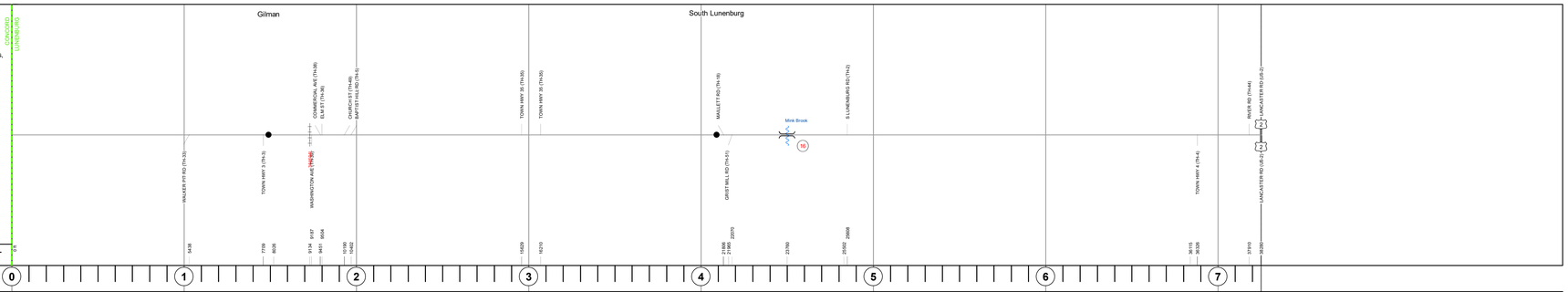

Road Widths

	0–1	1–2	2–3	3–4	4–5	5–6	6–7
Travellane	22	22	22	22	22	22	22
Roadway	26	26	26	26	26	26	26
Lane Count	2	2	2	2	2	2	2
Base							
Subbase							

Curves

0.4, 0.4, 1.5, 2.2, 3, 6.5, 4.4, 2.3, 3.7, 7, 7.6, 2.9, 8.3, 19.4, 7.9, 2.9, 2.9, 1.2, 2.3, 7, 1.7, 2.8, 2.7, 12.5, 7

Grades

Guardrails

Rumblestrips

Historic Projects

- 2006: STP 2301(7)
- 1983: Unknown
- 1980: Unknown
- 1982: Unknown
- 1980: RRS 0218(1)S
- 1981: Unknown
- 1969: SA
- 1970: SA
- 1979: Unknown
- 1975: Unknown
- 1939: 481/51
- 1968: SA
- 1956: SA
- 1952: SA
- 1971: SA
- 1973: Unknown
- 1977: Unknown
- 1938: FAS 228-B
- 1937: WPSO 228
- 0: FAS 228-B
- 1942: SA
- 0: SA
- 1944: SA
- 1947: SA
- 1945: SA

Maintenance Garage

Speed Zone

Functional Class

5

National Highway System

Limited Access Highway

Customer Service Level

Traffic Counters

E306, E303, E304, EYAF

AADT

	0–1	1–2	2–3	3–4	4–5	5–6	6–7
2020	435		553		426		664
2019	513		653		503		784
2018	510		650		500		780
2017	520		660		510		790
2016	490		657		473		760

Crash Locations

(Incomplete) 2021, 2020, 2019, 2018, 2017

STRUCTURE DESCRIPTIONS

Bridge 16:
Tee Beam - 1926
Structure No. 200218001605142
Length: 29'
Width: 28.6'
Facility Carried: TR 01 FAS 218
Structure Type: CONC TBM / STL BM
Features Intersected: MINK BROOK
Surface: Bituminous
Maintenance/Ownership: Town

Historic Projects

Unknown, Retreatment, Resurface, Bituminous Mix, Skinny Mix, Bituminous Seal, Bituminous Concrete, Bituminous Macadam, Bituminous Concrete, Cold Plane and Bituminous Concrete, Concrete, Gravel, Surface Treated Gravel, Plant Mix, Reclaimed Base and Bituminous Concrete

Indicated plans available - http://vtransmap01.aot.state.vt.us/rp/dpr/Dlwebstore/

Functional Class

1 - Interstate System; 2 - Other Freeways and Expressways; 3 - Principal Arterial; 4 - Minor Arterial; 5 - Major Collector; 6 - Minor Collector

Speed Zones

SPEED 25, SPEED 30, SPEED 35, SPEED 40, SPEED 45, SPEED 50, SPEED 55, SPEED 60, SPEED 65

Curves

(degrees) Left, Right

Grades

(percent) grade up, grade down

Road Widths

(ft)

Traffic Counters

Continuous (CTC)
Weigh-In-Motion (WIM)
Short-Term, Scheduled
Short-Term, Unscheduled
(counter ID)
AADT (AADT)

Crash Locations

Legend

High Crash Locations (HCL's)
Sections (& Intersections)
HCL No.
1 - 100 (1 - 10)
101 - 200 (11 - 20)
201 - 300 (21 - 30)
301 - 400 (31 - 40)
401 - 800 (41 - 113)

Mileage by Functional Class By Sheet

0218	5 - Major Collector	7.250

Page Total Mileage: 7.250 mi

Mileage by Town By Sheet

LUNENBURG - S02180514	7.25 of 7.25	

Page Total Mileage: 7.25 mi

DISTRICT	TOWN	Date: 11/16/21	ROUTE
7	LUNENBURG	1 of 1 TWN mileage: 0.0 to 7.25	Maj-0218 ETE mileage: 3.56 to 10.81

For More Information Contact - Vermont Agency of Transportation, Policy, Planning and Intermodal Development Division - Mapping Section, 1 National Life Drive, Montpelier, VT 05633-5001 Telephone: 802-828-2600.