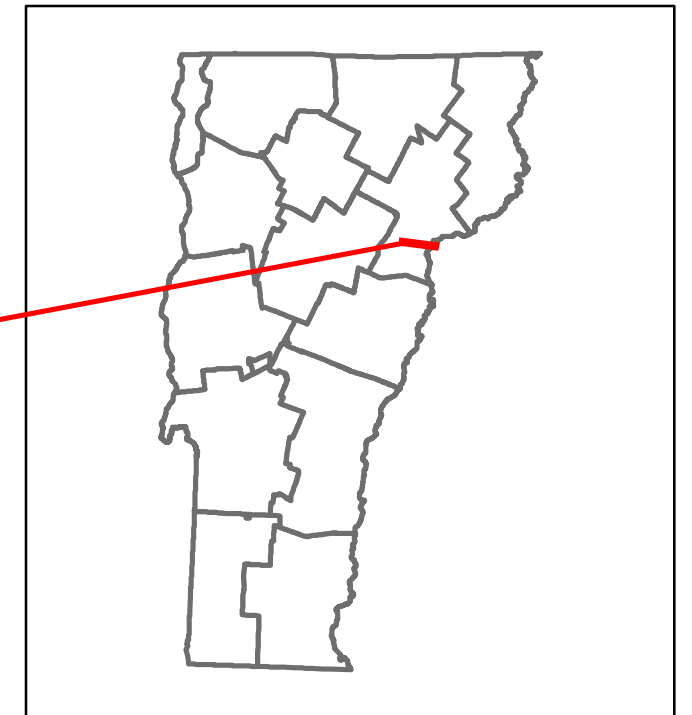

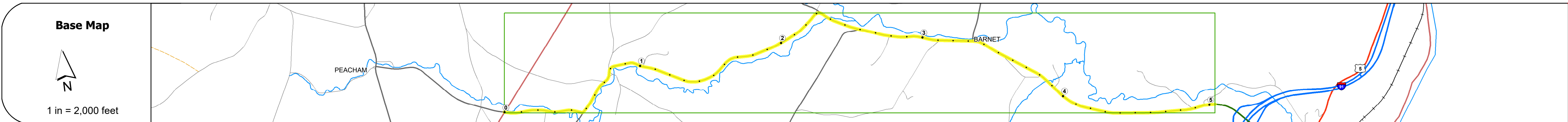


DISTRICT	TOWN	ROUTE
7	BARNET	Maj-0216



Maj-0216



STRUCTURE DESCRIPTIONS

Bridge 9:
Stringer/multi-beam or girder - 1954
Structure No. 200216000903012
Length: 69'
Width: 24.5'
Facility Carried: TR 01 FAS 216
Structure Type: ROLLED BEAM
Features Intersected: SOUTH PEACHAM BROOK
Surface: Bituminous
Maintenance/Ownership: Town

Bridge 8:
Tee Beam - 1929
Structure No. 200216000803012
Length: 33'
Width: 22.5'
Facility Carried: TR 01 FAS 216
Structure Type: CONCRETE T-BEAM
Features Intersected: STEVENS RIVER
Surface: Bituminous
Maintenance/Ownership: Town

Road Widths	Travellane	22																				
Roadway	22																					
Lane Count	2																					
Base																						
Subbase	3" Plant Mix 24" Gravel																					
Curves		5																				
Grades																						
Guardrails																						
Rumblestrips																						
Historic Projects																						
Maintenance Garage																						
Speed Zone																						
Functional Class	5																					
National Highway System																						
Limited Access Highway																						
Customer Service Level																						
Traffic Counters																						
AADT	<table border="1"> <tr><td>2020</td><td>507</td><td>805</td><td>1359</td></tr> <tr><td>2019</td><td>599</td><td>951</td><td>1604</td></tr> <tr><td>2018</td><td>370</td><td>950</td><td>1600</td></tr> <tr><td>2017</td><td>370</td><td>960</td><td>1600</td></tr> <tr><td>2016</td><td>530</td><td>937</td><td>1600</td></tr> </table>	2020	507	805	1359	2019	599	951	1604	2018	370	950	1600	2017	370	960	1600	2016	530	937	1600	
2020	507	805	1359																			
2019	599	951	1604																			
2018	370	950	1600																			
2017	370	960	1600																			
2016	530	937	1600																			
Crash Locations	<table border="1"> <tr><td>(Incomplete) 2021</td><td></td><td></td></tr> <tr><td>2020</td><td></td><td></td></tr> <tr><td>2019</td><td></td><td></td></tr> <tr><td>2018</td><td></td><td></td></tr> <tr><td>2017</td><td></td><td></td></tr> </table>		(Incomplete) 2021			2020			2019			2018			2017							
(Incomplete) 2021																						
2020																						
2019																						
2018																						
2017																						

<p>Historic Projects</p> <ul style="list-style-type: none"> Unknown Bituminous Concrete Retreatment Resurface Bituminous Mix Skippy Mix Bituminous Seal <p>Indicated plans available - http://vtransmap01.ad.state.vt.us/tpdpr/DWebstore/</p>	<p>Functional Class</p> <ul style="list-style-type: none"> 1 - Interstate 2 - Other 3 - Principal Arterial 4 - Minor Arterial 5 - Major Collector 6 - Minor Collector <p>Speed Zones</p> <ul style="list-style-type: none"> 25 30 35 40 45 50 55 60 65 	<p>Curves</p> <ul style="list-style-type: none"> Left Right <p>Grades</p> <ul style="list-style-type: none"> Left Right <p>Road Widths</p> <ul style="list-style-type: none"> Left Right 	<p>Traffic Counters</p> <ul style="list-style-type: none"> Continuous (CTC) Weight-In-Motion (WIM) Short-Term, Scheduled Short-Term, Unscheduled <p>Crash Locations</p> <ul style="list-style-type: none"> High Crash Locations (HCL's) Sections (& Intersections) 1 - 100 (1 - 10) 101 - 200 (11 - 20) 201 - 300 (21 - 30) 301 - 400 (31 - 40) 401 - 800 (41 - 113) 	<p>Mileage by Functional Class By Sheet</p> <p>0216 5 - Major Collector 5.040</p> <p>Mileage by Town By Sheet</p> <p>BARNET - S02160301 5.04 of 5.04</p> <p>Page Total Mileage: 5.04 mi</p>	<p>DISTRICT</p> <p>7</p>	<p>TOWN</p> <p>BARNET</p>	<p>Date: 11/16/21</p> <p>1 of 1</p> <p>TWN mileage: 0.0 to 5.04</p>	<p>ROUTE</p> <p>Maj-0216</p> <p>ETE mileage: 0.9 to 5.94</p>
--	---	---	---	--	---------------------------------	----------------------------------	---	---