

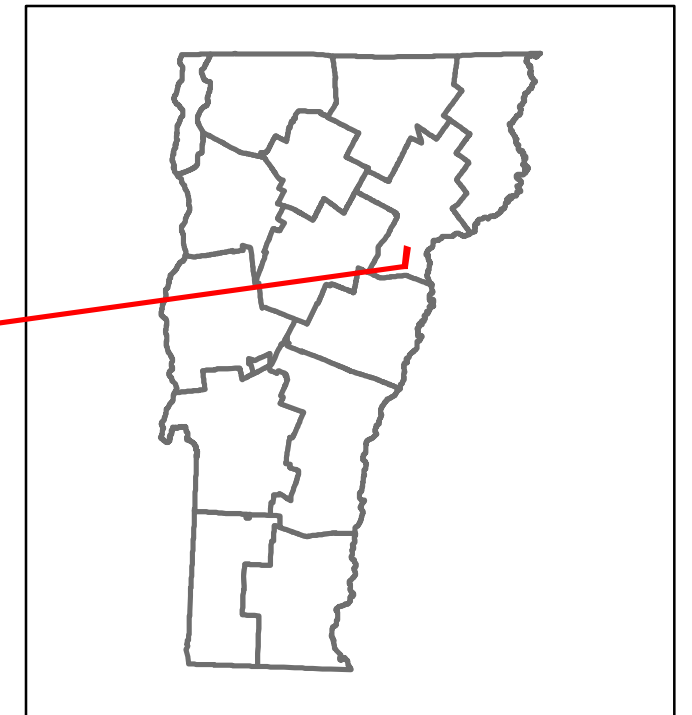


Route Log and Progress Chart


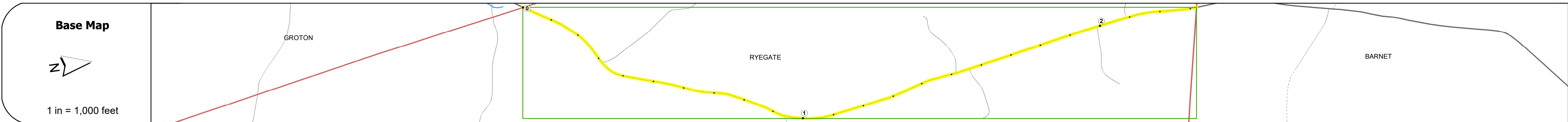
DRAFT

Please Note: Errors and Omissions May Exist.
Contact the VTrans Mapping Section with questions or concerns.

DISTRICT	TOWN	ROUTE
7	RYEGATE	Maj-0215



Maj-0215



STRUCTURE DESCRIPTIONS

Road Widths	Travellane Roadway Lane Count Base Subbase	22 22 2										
Curves		4 3 3										
Grades												
Guardrails												
Rumblestrips												
Historic Projects												
Maintenance Garage												
Speed Zone												
Functional Class		5										
National Highway System												
Limited Access Highway												
Customer Service Level												
Traffic Counters												
AADT	2020 2019 2018 2017 2016	<table border="1"> <tr> <td>362</td> <td>243</td> </tr> <tr> <td>427</td> <td>287</td> </tr> <tr> <td>420</td> <td>290</td> </tr> <tr> <td>430</td> <td>290</td> </tr> <tr> <td>430</td> <td>300</td> </tr> </table>	362	243	427	287	420	290	430	290	430	300
362	243											
427	287											
420	290											
430	290											
430	300											
Crash Locations	(Incomplete) 2021 2020 2019 2018 2017											

Historic Projects <ul style="list-style-type: none"> Unknown Bituminous Concrete Retreatment Resurface Bituminous Mix Skinny Mix Bituminous Seal Gravel Surface Treated Plant Mix Reclaimed Base and Bituminous Concrete Concrete Gravel 	Functional Class <ul style="list-style-type: none"> 1 - Interstate System 2 - Other Freeways and Expressways 3 - Principal Arterial 4 - Minor Arterial 5 - Major Collector 6 - Minor Collector 	Curves <ul style="list-style-type: none"> Left (degrees) Right (degrees) 	Grades <ul style="list-style-type: none"> Left (percent) Right (percent) 	Traffic Counters <ul style="list-style-type: none"> Continuous (CTC) Weigh-In-Motion (WIM) Short-Term, Scheduled Short-Term, Unscheduled 	Crash Locations <ul style="list-style-type: none"> High Crash Locations (HCL's) HCL No. 1-100 (1-10) HCL No. 101-200 (11-20) HCL No. 201-300 (21-30) HCL No. 301-400 (31-40) HCL No. 401-800 (41-113) 	Mileage by Functional Class By Sheet 0215 5 - Major Collector 2.320	Mileage by Town By Sheet RYEGATE - S02150310 2.32 of 2.32	DISTRICT 7	TOWN RYEGATE	Date: 11/19/21	ROUTE Maj-0215 ETE mileage: 2.54 to 4.86
Legend Speed Zones 						Page Total Mileage: 2.320 mi		Page Total Mileage: 2.32 mi		1 of 1 TWN mileage: 0.0 to 2.32	

For More Information Contact - Vermont Agency of Transportation, Policy, Planning and Intermodal Development Division - Mapping Section, 1 National Life Drive, Montpelier, VT 05633-5001 Telephone: 802-828-2600.