

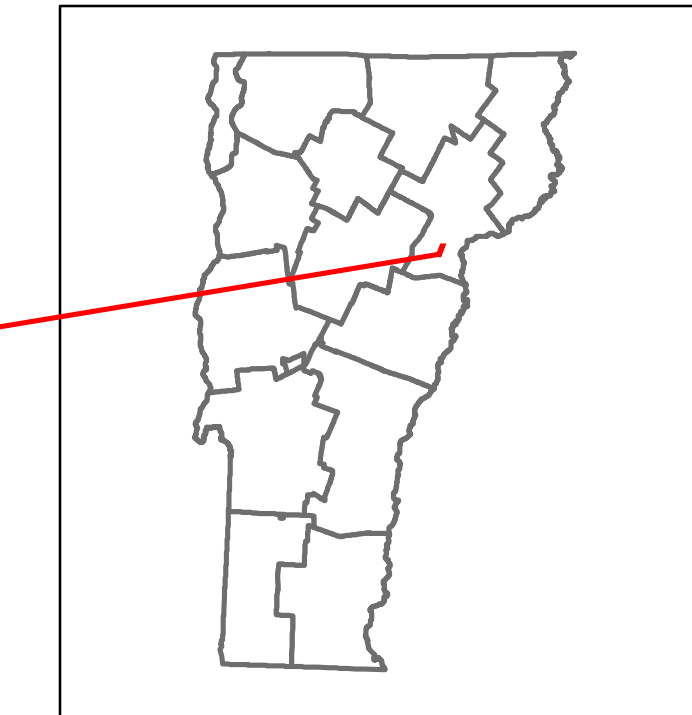


Route Log and Progress Chart

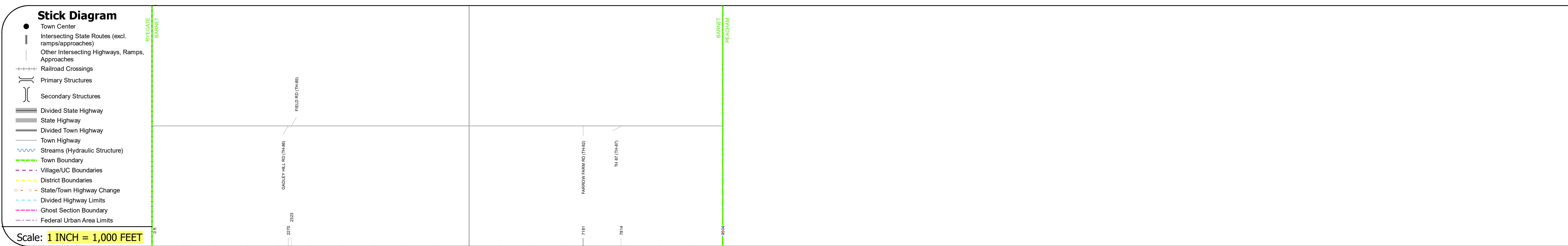
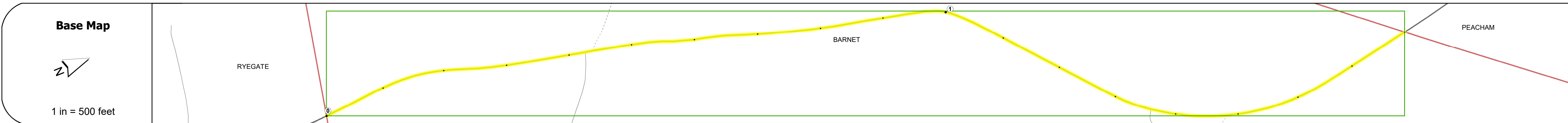
DRAFT

Please Note: Errors and Omissions May Exist.
Contact the VTrans Mapping Section with questions or concerns.

DISTRICT	TOWN	ROUTE
7	BARNET	Maj-0215



Maj-0215



STRUCTURE DESCRIPTIONS

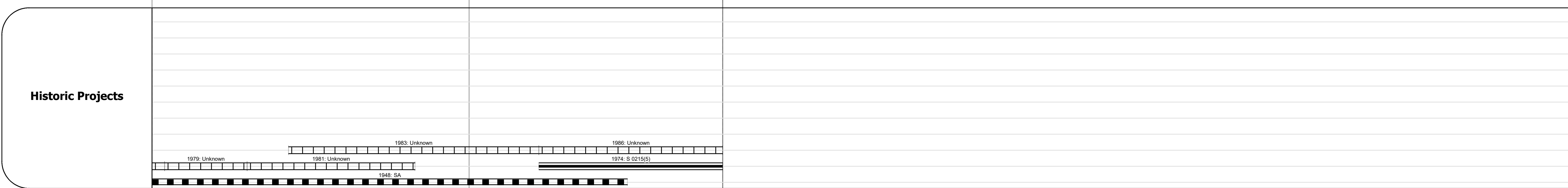
Road Widths	Travellane: 22 Roadway: 22 Lane Count: 2 Base: 18' Gravel
-------------	--

Curves	
--------	--

Grades	
--------	--

Guardrails	
------------	--

Rumblestrips	
--------------	--



Maintenance Garage	
--------------------	--

Speed Zone	
------------	--

Functional Class	5
------------------	---

National Highway System	
-------------------------	--

Limited Access Highway	
------------------------	--

Customer Service Level	
------------------------	--

Traffic Counters	▲ C188
------------------	--------

ADT	2020: 260 2019: 307 2018: 290 2017: 290 2016: 277
-----	---

Crash Locations	(Incomplete) 2021: □ 2020: 2019: 2018: 2017:
-----------------	--

Historic Projects Unknown, Bituminous Concrete, Retreatment, Resurface, Bituminous Mix, Skiny Mix, Bituminous Seal, Surface Treated Gravel, Plant Mix, Reclaimed Base and Bituminous Concrete, Concrete, Gravel.	Functional Class 1- Interstate System, 2- Other Freeways and Expressways, 3- Principal Arterial, 4- Minor Arterial, 5- Major Collector, 6- Minor Collector.	Curves Left (degrees), Right (degrees), Grades (percent) grade up, (percent) grade down.	Traffic Counters Continuous (CTC), Weigh-In-Motion (WIM), Short-Term, Scheduled, Short-Term, Unscheduled.	Crash Locations High Crash Locations (HCL's) Sections (& Intersections), HCL No. 1-100 (1-10), 101-200 (11-20), 201-300 (21-30), 301-400 (31-40), 401-800 (41-113).	Mileage by Functional Class By Sheet 0215 5 - Major Collector 1.800	Mileage by Town By Sheet BARNET - S02150301 1.8 of 1.8	DISTRICT 7	TOWN BARNET	Date: 11/19/21	ROUTE Maj-0215 ETE mileage: 4.86 to 6.66
Legend Road Widths (ft): 125, 30, 35, 40, 45, 50, 55, 60, 65.						Page Total Mileage: 1.800 mi		Page Total Mileage: 1.8 mi		