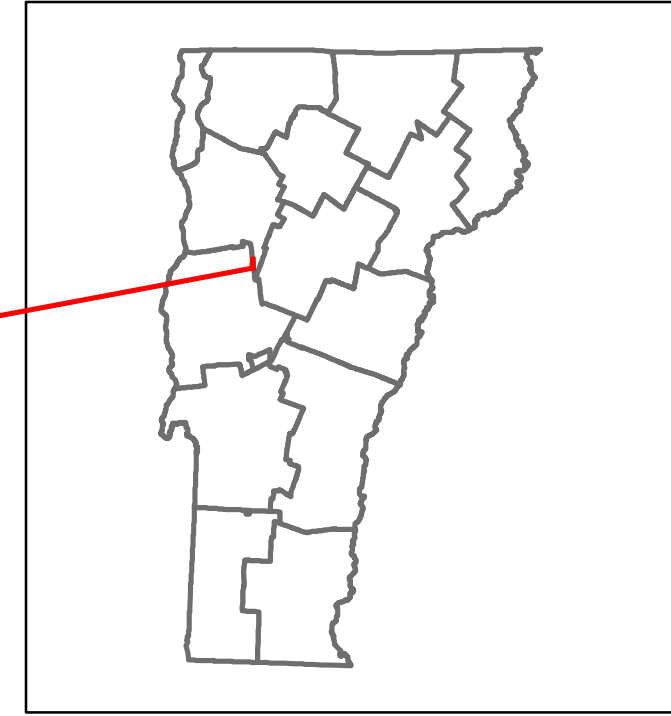
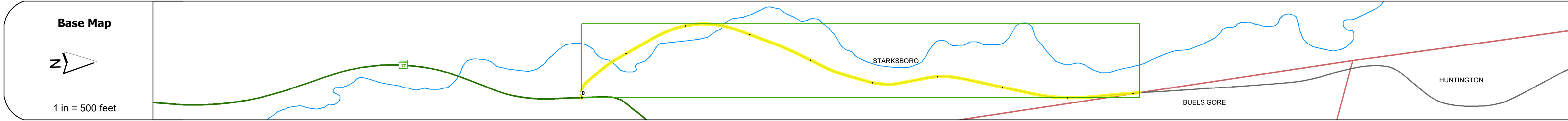


DISTRICT	TOWN	ROUTE
5	STARKSBORO	Maj-0211



Maj-0211



STRUCTURE DESCRIPTIONS

Bridge 7S:
Culvert - 1962
Structure No. 200211007501192
Length: 24'
Facility Carried: TR 04 FAS 211
Structure Type: CGMPA
Features Intersected: HUNTINGTON RIVER
Maintenance/Ownership: Town

Bridge 11:
Culvert - 1962
Structure No. 200211001101192
Length: 23'
Facility Carried: TR 04 FAS 211
Structure Type: CGMPA
Features Intersected: HUNTINGTON RIVER
Maintenance/Ownership: Town

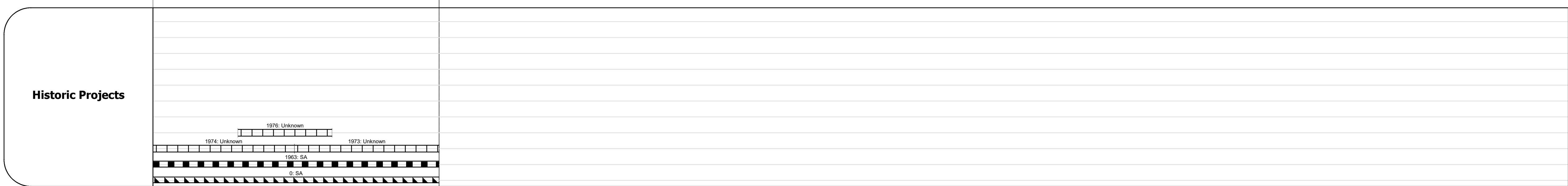
Road Widths	Travellane: 22
Roadway	22
Lane Count	2
Base	
Subbase	

Curves	
---------------	--

Grades	
---------------	--

Guardrails	
-------------------	--

Rumblestrips	
---------------------	--



Maintenance Garage	
---------------------------	--

Speed Zone	
-------------------	--

Functional Class	5
-------------------------	---

National Highway System	
--------------------------------	--

Limited Access Highway	
-------------------------------	--

Customer Service Level	
-------------------------------	--

Traffic Counters	A330
-------------------------	------

AADT	2020: 349
	2019: 412
	2018: 410
	2017: 420
	2016: 443

Crash Locations	(Incomplete) 2021: 1
	2020: 0
	2019: 0
	2018: 0
	2017: 0

Historic Projects Unknown, Retreatment, Resurface, Bituminous Mix, Skiny Mix, Bituminous Seal, Surface Treated Gravel, Plant Mix, Reclaimed Base and Bituminous Concrete	Functional Class 1- Interstate System, 2- Other Freeways and Expressways, 3- Principal Arterial, 4- Minor Arterial, 5- Major Collector, 6- Minor Collector	Curves Left (degrees), Right (degrees), Grades (percent) grade up, (percent) grade down	Traffic Counters Continuous (CTC), Weigh-In-Motion (WIM), Short-Term, Scheduled, Short-Term, Unscheduled	Crash Locations High Crash Locations (HCL's) Sections (& Intersections) 1- 100 (1-10), 101-200 (11-20), 201-300 (21-30), 301-400 (31-40), 401-800 (41-113)	Mileage by Functional Class By Sheet 0211 5 - Major Collector 0.910	Mileage by Town By Sheet STARKSBORO - S02110119 0.91 of 0.91	DISTRICT 5	TOWN STARKSBORO	Date: 11/19/21	ROUTE Maj-0211 ETE mileage: 0.0 to 0.91
					Legend AADT (AADT)	Page Total Mileage: 0.91 mi				