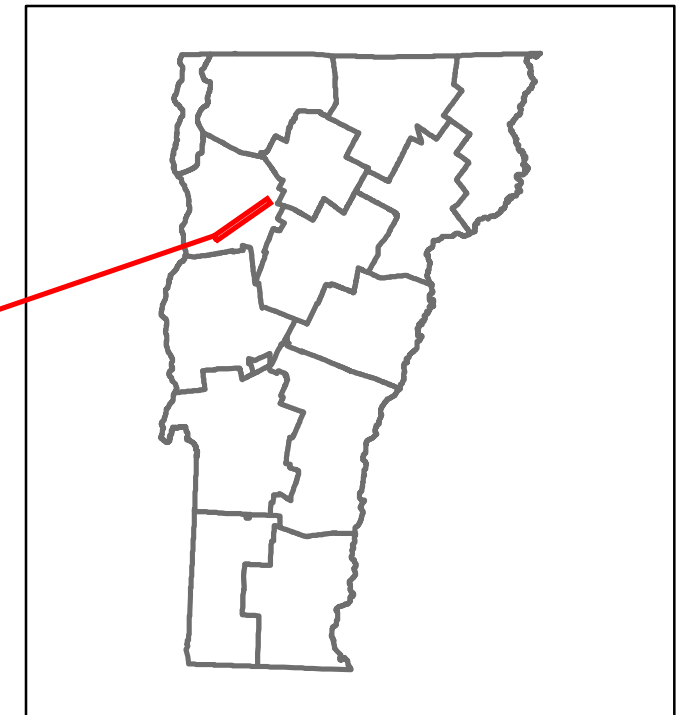

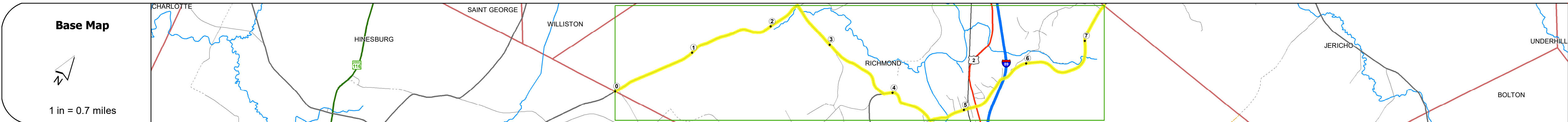


DISTRICT	TOWN	ROUTE
5	RICHMOND	Maj-0209



Maj-0209



STRUCTURE DESCRIPTIONS

Bridge 31:
Truss - thru - 1928
Structure No. 200209003104112
Length: 238'
Height: 15.0'
Width: 19.9'
Facility Carried: TR 01 FAS 209
Structure Type: STEEL THRU TRUSS
Features Intersected: WINDOSKI RIVER
3
Maintenance/Ownership: Town

Bridge 20A:
Stringer/multi-beam or girder - 1964
Structure No. 200089055S04112
Length: 152'
Facility Carried: 189 ML
Structure Type: 3 SPAN ROLLED BEAM
Features Intersected: 189 OVER TH NO 4

Bridge 20B:
Stringer/multi-beam or girder - 1964
Structure No. 200089055N04112
Length: 152'
Facility Carried: 189 ML
Structure Type: 3 SPAN ROLLED BEAM
Features Intersected: 189 OVER TH NO 4

Road Widths	Travellane	24	24	22	24	22	22
Roadway							
Lane Count							
Base							
Subbase							
Curves				19.1			
Grades							
Guardrails							
Rumblestrips							
Historic Projects		1977-Unknown, 1977-SA	1974-Unknown, 1974-SA	1984-Unknown, 1984-SA	1981-Unknown, 1981-SA	1982-Unknown, 1982-SA	2012-BHF 0209(7), 2009-BHF 0209(5), 1982-Unknown, 1987-Unknown, 1978-Unknown, 1972-Unknown, 1986-S 0209(1), 1982-S 0209(2) SA
Maintenance Garage							
Speed Zone							
Functional Class			5				
National Highway System							
Limited Access Highway							
Customer Service Level							
Traffic Counters		D347	D348	RICH29	304117102/SV	RICH19	D376
AADT	2020	1557	3429	5705			3003
2019	1838	4048	6736				3546
2018	1900	4000	5400				1300
2017	1900	4100	5500				1300
2016	1833	4267	5233				1367
Crash Locations	(Incomplete) 2021	HCL Section No. 93		HCL Section No. 628		HCL Section No. 117	
2020							
2019							
2018							
2017							

Historic Projects Unknown, Retreatment, Resurface, Bituminous Mix, Skiny Mix, Bituminous Seal Bituminous Concrete, Surface Treated Gravel, Plant Mix, Reclaimed Base and Bituminous Concrete	Functional Class 1- Interstate System, 2- Other Freeways and Expressways, 3- Principal Arterial, 4- Minor Arterial, 5- Major Collector, 6- Minor Collector	Curves Left, Right Grades grade up, grade down	Traffic Counters Continuous (CTC), Weigh-In-Motion (WIM), Short-Term, Scheduled, Short-Term, Unscheduled	Crash Locations High Crash Locations (HCL's) Sections (& Intersections) 1-100 (1-10), 101-200 (11-20), 201-300 (21-30), 301-400 (31-40), 401-800 (41-113)	Mileage by Functional Class By Sheet 0209 5 - Major collector 7.480	Mileage by Town By Sheet RICHMOND - S02090411 7.48 of 7.48	DISTRICT 5	TOWN RICHMOND	Date: 11/16/21	ROUTE Maj-0209 ETE mileage: 4.33 to 11.81
Page Total Mileage: 7.480 mi						Page Total Mileage: 7.48 mi				