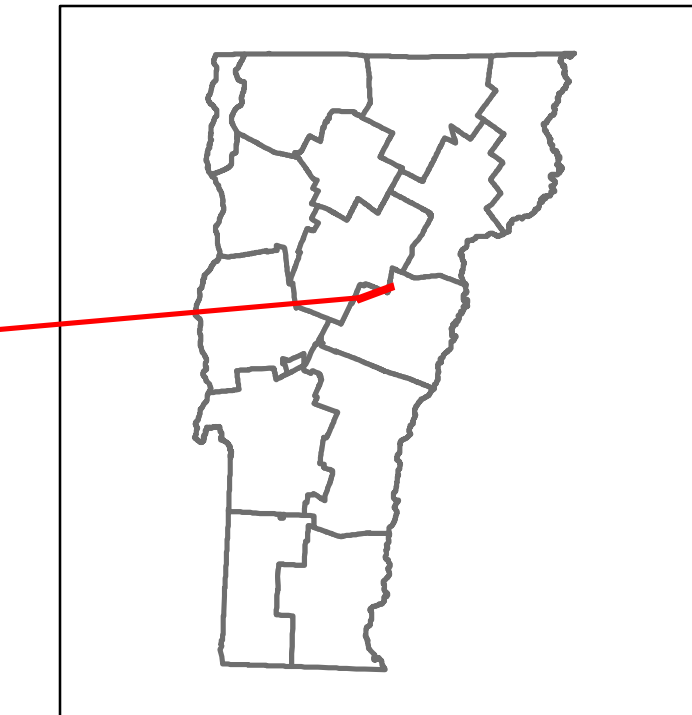

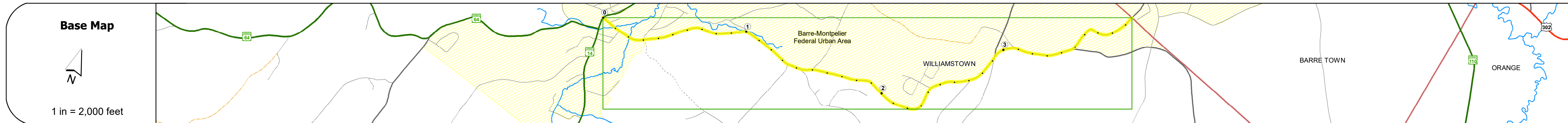


DISTRICT	TOWN	ROUTE
6	WILLIAMSTOWN	Maj-0205



**Maj-0205**



STRUCTURE DESCRIPTIONS	
Bridge 9:	Culvert - 1977
	Structure No. 200205000909172
	Length: 24'
	Facility Carried: TR 01 FAS 205
	Structure Type: TWIN CELL RC BOX
	Features Intersected: STEVENS BRANCH
	Surface: Bituminous
	Maintenance/Ownership: Town

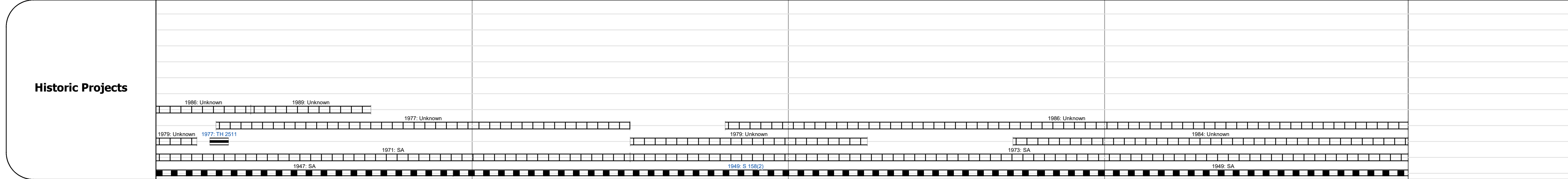
Road Widths	Travellane	Roadway	Lane Count	Base	Subbase
	21	23	24	24	22

Curves	4	10

Grades

Guardrails

Rumblestrips



Maintenance Garage

Speed Zone

Functional Class
5


National Highway System

Limited Access Highway

Customer Service Level

Traffic Counters
N224

Year	2020	2019	2018	2017	2016
ADT	1124	1366	1100	1100	1100
	1407	1710	530	540	540



<b>Historic Projects</b> <ul style="list-style-type: none"> <li>Unknown</li> <li>Bituminous Concrete</li> <li>Retreatment</li> <li>Resurface</li> <li>Bituminous Mix</li> <li>Skippy Mix</li> <li>Bituminous Seal</li> </ul>	<b>Functional Class</b> <ul style="list-style-type: none"> <li>1 - Interstate System</li> <li>2 - Other Freeways and Expressways</li> <li>3 - Principal Arterial</li> <li>4 - Minor Arterial</li> <li>5 - Major Collector</li> <li>6 - Minor Collector</li> </ul>	<b>Curves</b> <ul style="list-style-type: none"> <li>Left (convex)</li> <li>Right (concave)</li> </ul>	<b>Grades</b> <ul style="list-style-type: none"> <li>Left (convex) grade up</li> <li>Right (concave) grade down</li> </ul>	<b>Traffic Counters</b> <ul style="list-style-type: none"> <li>Continuous (CTC)</li> <li>Weight-In-Motion (WIM)</li> <li>Short-Term, Scheduled</li> <li>Short-Term, Unscheduled</li> </ul>	<b>Crash Locations</b> <ul style="list-style-type: none"> <li>High Crash Locations (HCL's)</li> <li>HCL No. 1-100 (1-10)</li> <li>HCL No. 101-200 (11-20)</li> <li>HCL No. 201-300 (21-30)</li> <li>HCL No. 301-400 (31-40)</li> <li>HCL No. 401-800 (41-113)</li> </ul>	<b>Mileage by Functional Class By Sheet</b> 0205 5 - Major Collector 3.960	<b>Mileage by Town By Sheet</b> WILLIAMSTOWN - S02050917 3.96 of 3.96	<b>DISTRICT</b> 6	<b>TOWN</b> WILLIAMSTOWN	Date: 11/19/21	<b>ROUTE</b> Maj-0205 ETE mileage: 0.0 to 3.96
---	--	---	---	---	---	---	--	----------------------	-----------------------------	----------------	--