Route Log and Progress Chart

DRAFT

Please Note: Errors and Omissions May Exist.
Contact the VTrans Mapping Section with questions or concerns.

DISTRICT	TOWN	ROUTE
5	MONKTON	Maj-0199

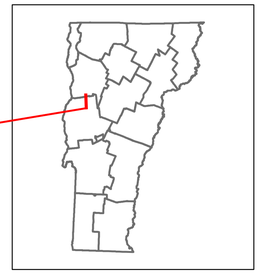

Maj-0199

Base Map

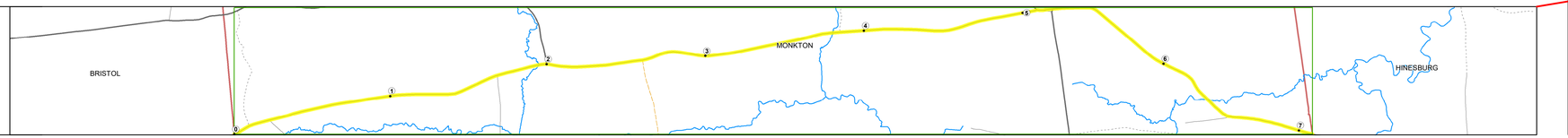

Stick Diagram

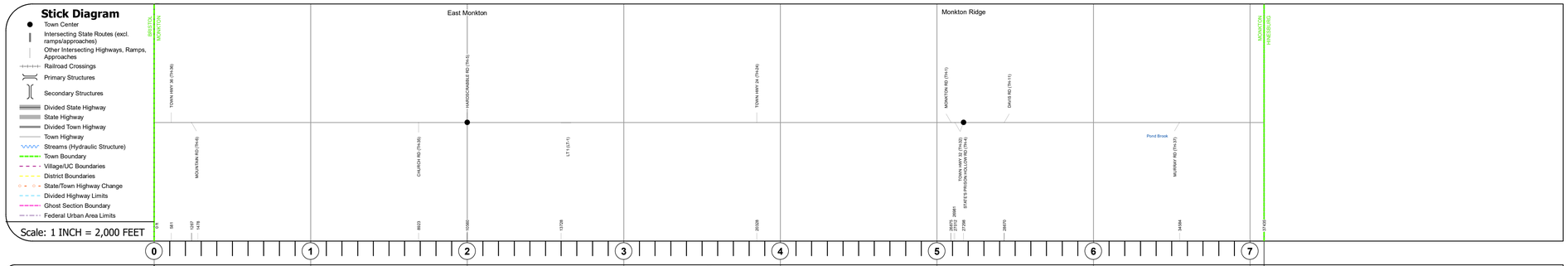

Road Widths

	0–1	1–2	2–3	3–4	4–5	5–6	6–7
Travellane	22	22	22	22	22	22	22
Roadway	22	22	22	22	22	22	22
Lane Count	2	2	2	2	2	2	2
Base							
Subbase							

Curves

Grades

Guardrails

Rumblestrips

Historic Projects

1987: Unknown
1986: Unknown
1986: Unknown
1986: Unknown
1986: Unknown
1986: Unknown
1988: Unknown
1986: Unknown
1982: Unknown
1973: Unknown
1074: Unknown
1947: SA
1948: SA
1949: SA
1950: SA
1951: SA
1952: SA
1953: SA
1954: SA
1956: SA

Maintenance Garage

Speed Zone

Functional Class

5

National Highway System

Limited Access Highway

Customer Service Level

Traffic Counters

A326
A215

AADT

	0–1	1–2	2–3	3–4	4–5	5–6	6–7
2020		2317			3890 3612		3335
2019		2735			4593 4265		3937
2018		2800			4300 5700		4600
2017		2800			4400 5800		4700
2016		2867			4533		4400

Crash Locations

(Incomplete) 2021
2020
2019
2018
2017

HCL Section No. 328
HCL Section No. 520
HCL Section No. 738

STRUCTURE DESCRIPTIONS

Historic Projects: Unknown; Retreatment; Resurface; Bituminous Mix; Skinny Mix; Bituminous Seal; Bituminous Concrete; Bituminous Macadam; Cold Plane and Bituminous Concrete; Concrete; Gravel; Surface Treated Gravel; Plant Mix; Reclaimed Base and Bituminous Concrete

Indicated plans available - http://vtransmap01.aot.state.vt.us/rp/dpr/Dlwebstore/

Functional Class: 1 - Interstate System; 2 - Other Freeways and Expressways; 3 - Principal Arterial; 4 - Minor Arterial; 5 - Major Collector; 6 - Minor Collector

Speed Zones: SPEED LIMIT 25; 30; 35; 40; 45; 50; 55; 60; 65

Curves: Left; Right (degrees)

Grades: grade up; grade down (percent)

Road Widths (ft)

Traffic Counters: Continuous (CTC); Weigh-In-Motion (WIM); Short-Term, Scheduled; Short-Term, Unscheduled (counter ID)

AADT (AADT)

Crash Locations

Legend

High Crash Locations (HCL's)
Sections (& Intersections)
HCL No.
1 - 100 (1 - 10)
101 - 200 (11 - 20)
201 - 300 (21 - 30)
301 - 400 (31 - 40)
401 - 800 (41 - 113)

Mileage by Functional Class By Sheet

0199	5 - Major Collector	7.090

Page Total Mileage: 7.090 mi

Mileage by Town By Sheet

MONKTON - S01990112		7.09 of 7.09

Page Total Mileage: 7.09 mi

DISTRICT	TOWN	Date: 11/16/21	ROUTE
5	MONKTON	1 of 1 TWN mileage: 0.0 to 7.09	Maj-0199 ETE mileage: 3.68 to 10.77

For More Information Contact - Vermont Agency of Transportation, Policy, Planning and Intermodal Development Division - Mapping Section, 1 National Life Drive, Montpelier, VT 05633-5001 Telephone: 802-828-2600.