

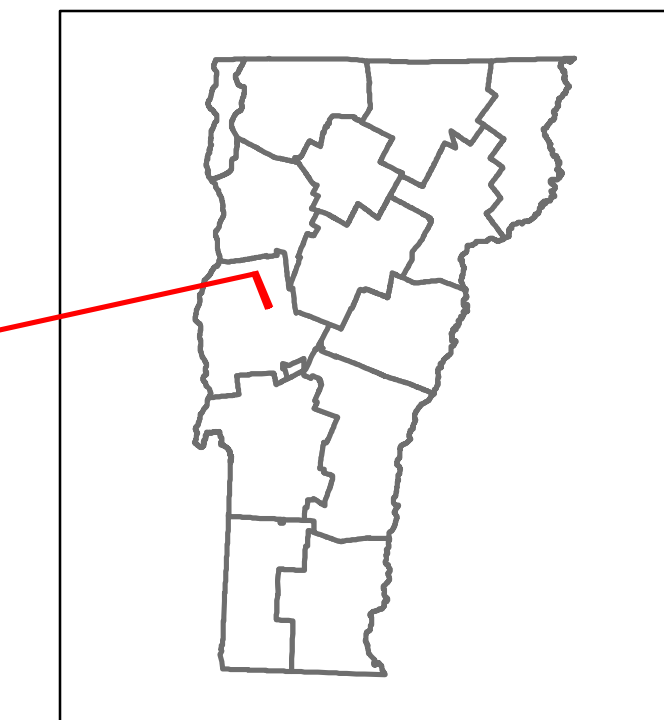


# Route Log and Progress Chart

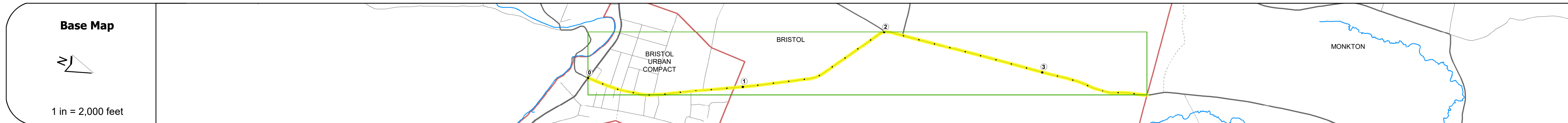
**DRAFT**

Please Note: Errors and Omissions May Exist.  
Contact the VTrans Mapping Section with questions or concerns.

DISTRICT	TOWN	ROUTE
5	BRISTOL	Maj-0199



**Maj-0199**



## STRUCTURE DESCRIPTIONS


Road Widths	Travellane: 24, 24, 22, 22 Roadway: 24, 24, 22, 22 Lane Count: 2, 2 Base: 2, 2 Subbase: 2, 2
-------------	--

Curves	
--------	--

Grades	
--------	--

Guardrails	
------------	--

Rumblestrips	
--------------	--



Maintenance Garage	
--------------------	--

Speed Zone	
------------	--

Functional Class	5
------------------	---

National Highway System	
-------------------------	--

Limited Access Highway	
------------------------	--

Customer Service Level	
------------------------	--

Traffic Counters	A332
------------------	------

AADT	2020: 2444, 1272, 2317 2019: 2886, 1502, 2735 2018: 2900, 1500, 2800 2017: 2900, 1500, 2800 2016: 2833, 1600, 2867
------	--

Crash Locations	(Incomplete) 2021, 2020, 2019, 2018, 2017
-----------------	---

<b>Historic Projects</b> <ul style="list-style-type: none"> <li>Unknown</li> <li>Bituminous Concrete</li> <li>Retreatment</li> <li>Resurface</li> <li>Bituminous Mix</li> <li>Skinny Mix</li> <li>Bituminous Seal</li> </ul>	<b>Functional Class</b> <ul style="list-style-type: none"> <li>1 - Interstate System</li> <li>2 - Other Freeways and Expressways</li> <li>3 - Principal Arterial</li> <li>4 - Minor Arterial</li> <li>5 - Major Collector</li> <li>6 - Minor Collector</li> </ul>	<b>Curves</b> <ul style="list-style-type: none"> <li>Left (degrees)</li> <li>Right (degrees)</li> </ul>	<b>Grades</b> <ul style="list-style-type: none"> <li>grade up</li> <li>grade down</li> </ul>	<b>Traffic Counters</b> <ul style="list-style-type: none"> <li>Continuous (CTC)</li> <li>Weigh-In-Motion (WIM)</li> <li>Short-Term, Scheduled</li> <li>Short-Term, Unscheduled</li> </ul>	<b>Crash Locations</b> <ul style="list-style-type: none"> <li>High Crash Locations (HCL's) Sections (&amp; Intersections)</li> <li>HCL No. 1-100 (1-10)</li> <li>HCL No. 101-200 (11-20)</li> <li>HCL No. 201-300 (21-30)</li> <li>HCL No. 301-400 (31-40)</li> <li>HCL No. 401-800 (41-113)</li> </ul>	<b>Mileage by Functional Class By Sheet</b> 0199 5 - Major Collector 3.680 <b>Page Total Mileage: 3.680 mi</b>	<b>Mileage by Town By Sheet</b> BRISTOL - S01990103 3.68 of 3.68 <b>Page Total Mileage: 3.68 mi</b>	<b>DISTRICT</b> 5	<b>TOWN</b> BRISTOL	<b>Date:</b> 11/19/21	<b>ROUTE</b> Maj-0199 ETE mileage: 0.0 to 3.68
---	--	--	---	--	--	--	---	----------------------	------------------------	-----------------------	--

For More Information Contact - Vermont Agency of Transportation, Policy, Planning and Intermodal Development Division - Mapping Section, 1 National Life Drive, Montpelier, VT 05633-5001 Telephone: 802-828-2600.