

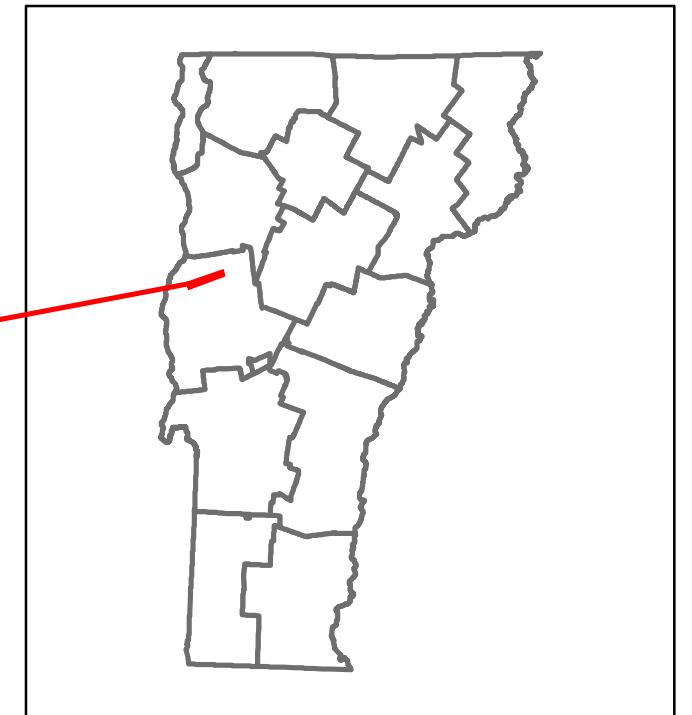


Route Log and Progress Chart


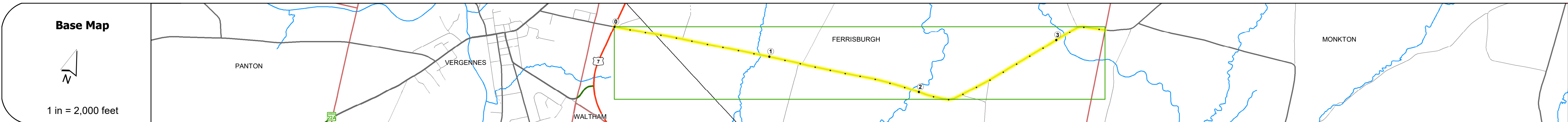
DRAFT

Please Note: Errors and Omissions May Exist.
Contact the VTrans Mapping Section with questions or concerns.

DISTRICT	TOWN	ROUTE
5	FERRISBURGH	Maj-0197



Maj-0197



STRUCTURE DESCRIPTIONS

Bridge 9:
Stringer/multi-beam or girder - 1951
Structure No: 200197000901052
Length: 69'
Width: 24.8'
Facility Carried: TR 02 FAS 197
Structure Type: ROLLED BEAM
Features Intersected: LITTLE OTTER CREEK
Surface: Bituminous
Maintenance/Ownership: Town

Road Widths	Travellane	22
	Roadway	22
	Lane Count	2
	Base	
	Subbase	
Curves		
Grades		
Guardrails		
Rumblestrips		
Historic Projects		
Maintenance Garage		
Speed Zone		
Functional Class	5	
National Highway System		
Limited Access Highway		
Customer Service Level		
Traffic Counters	A319	
AADT		
2020		1787
2019		2110
2018		2100
2017		2100
2016		2033
Crash Locations		
(Incomplete) 2021		
2020		
2019		
2018		
2017		

Historic Projects Unknown, Retreatment, Resurface, Bituminous Mix, Skiny Mix, Bituminous Seal, Surface Treated Gravel, Plant Mix, Reclaimed Base and Bituminous Concrete, Concrete, Gravel	Functional Class 1 - Interstate System, 2 - Other Freeways and Expressways, 3 - Principal Arterial, 4 - Minor Arterial, 5 - Major Collector, 6 - Minor Collector	Curves Left (degrees), Right (degrees) Grades (degrees) grade up, (degrees) grade down Road Widths (ft)	Traffic Counters Continuous (CTC), Weigh-In-Motion (WIM), Short-Term, Scheduled, Short-Term, Unscheduled (counter ID)	Crash Locations Legend: High Crash Locations (HCL's) Sections (& Intersections) HCL No. 1-100 (1-10), 101-200 (11-20), 201-300 (21-30), 301-400 (31-40), 401-800 (41-113)	Mileage by Functional Class By Sheet 0197 5 - Major Collector 3.340	Mileage by Town By Sheet FERRISBURGH - S01970105 3.34 of 3.34	DISTRICT 5	TOWN FERRISBURGH	Date: 11/19/21	ROUTE Maj-0197 ETE mileage: 0.0 to 3.34
Page Total Mileage: 3.340 mi						Page Total Mileage: 3.34 mi				

For More Information Contact - Vermont Agency of Transportation, Policy, Planning and Intermodal Development Division - Mapping Section, 1 National Life Drive, Montpelier, VT 05633-5001 Telephone: 802-828-2600.