

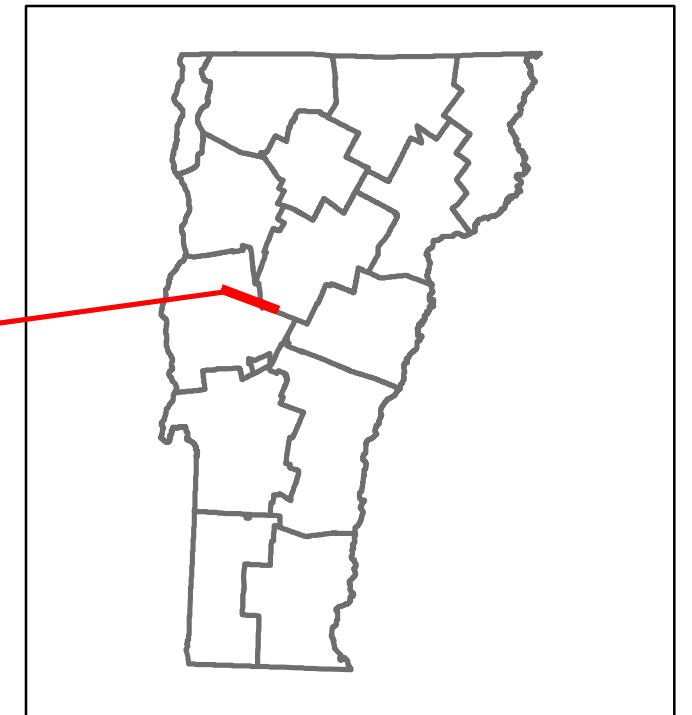


# Route Log and Progress Chart

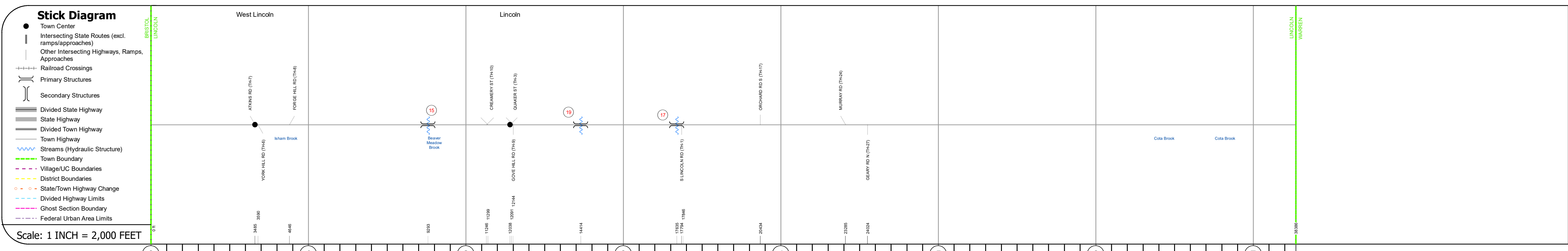
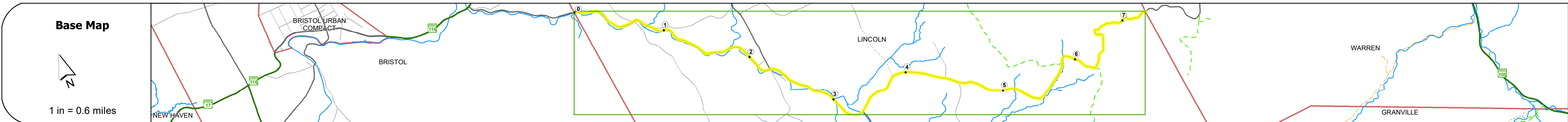
**DRAFT**

Please Note: Errors and Omissions May Exist.  
Contact the VTrans Mapping Section with questions or concerns.

DISTRICT	TOWN	ROUTE
5	LINCOLN	Maj-0188



## Maj-0188



### STRUCTURE DESCRIPTIONS

**Bridge 15:**  
Stringer/multi-beam or girder - 1940  
Structure No. 200188001501102  
Length: 64'  
Width: 21.5'  
Facility Carried: TR 01 FAS 188  
Structure Type: ROLLED BEAM  
Features Intersected: BEAVER MEADOW BROOK  
Surface: Bituminous  
Maintenance/Ownership: Town

**Bridge 16:**  
Box beam or girders - multiple - 2015  
Structure No. 200188001901102  
Length: 128'  
Width: 29.0'  
Facility Carried: TR 01 FAS 188  
Structure Type: PRESTRESSED BOX BEAM  
Features Intersected: NEW HAVEN RIVER  
Maintenance/Ownership: Town

**Bridge 17:**  
Box beam or girders - multiple - 1929  
Structure No. 200188001701102  
Length: 74'  
Width: 22.0'  
Facility Carried: TR 01 FAS 188  
Structure Type: PRESTRESSED BOX BEAM  
Features Intersected: NEW HAVEN RIVER  
Surface: Bituminous  
Maintenance/Ownership: Town


Road Widths	Travellane	Roadway	Lane Count	Base	Subbase
	24	24	2	20	24

Curves	23.9
--------	------

Grades	
--------	--

Guardrails	
------------	--

Rumblestrips	
--------------	--



Maintenance Garage	
--------------------	--

Speed Zone	
------------	--

Functional Class	5
------------------	---

National Highway System	
-------------------------	--

Limited Access Highway	
------------------------	--

Customer Service Level	
------------------------	--

Traffic Counters	A334, A431, A338
------------------	------------------

ADT	2020: 1598, 1086, 335	2019: 1887, 1282, 395	2018: 1900, 1300, 390	2017: 1900, 1300, 400	2016: 1900, 1267, 370
-----	-----------------------	-----------------------	-----------------------	-----------------------	-----------------------

Crash Locations	HCL Section No. 216, HCL Section No. 147
-----------------	--

<b>Historic Projects</b> <ul style="list-style-type: none"> <li>Unknown</li> <li>Bituminous Concrete</li> <li>Retreatment</li> <li>Resurface</li> <li>Bituminous Mix</li> <li>Skippy Mix</li> <li>Bituminous Seal</li> </ul>	<b>Functional Class</b> <ul style="list-style-type: none"> <li>1 - Interstate System</li> <li>2 - Other Freeways and Expressways</li> <li>3 - Principal Arterial</li> <li>4 - Minor Arterial</li> <li>5 - Major Collector</li> <li>6 - Minor Collector</li> </ul>	<b>Curves</b> <ul style="list-style-type: none"> <li>Left (degrees)</li> <li>Right (degrees)</li> </ul>	<b>Grades</b> <ul style="list-style-type: none"> <li>Up (percent)</li> <li>Down (percent)</li> </ul>	<b>Traffic Counters</b> <ul style="list-style-type: none"> <li>Continuous (CTC)</li> <li>Weigh-In-Motion (WIM)</li> <li>Short-Term, Scheduled</li> <li>Short-Term, Unscheduled</li> </ul>	<b>Crash Locations</b> <ul style="list-style-type: none"> <li>High Crash Locations (HCL's)</li> <li>Legend: HCL No. 1-100 (1-10), 101-200 (11-20), 201-300 (21-30), 301-400 (31-40), 401-800 (41-113)</li> </ul>	<b>Mileage by Functional Class By Sheet</b> 0188 5 - Major Collector 7.270	<b>Mileage by Town By Sheet</b> LINCOLN - S01880110 7.27 of 7.27	<b>DISTRICT</b> 5	<b>TOWN</b> LINCOLN	<b>Date:</b> 11/16/21	<b>ROUTE</b> Maj-0188
<b>Page Total Mileage: 7.270 mi</b>										<b>1 of 1</b> TWN mileage: 0.0 to 7.27	<b>ETE mileage:</b> 1.1 to 8.37