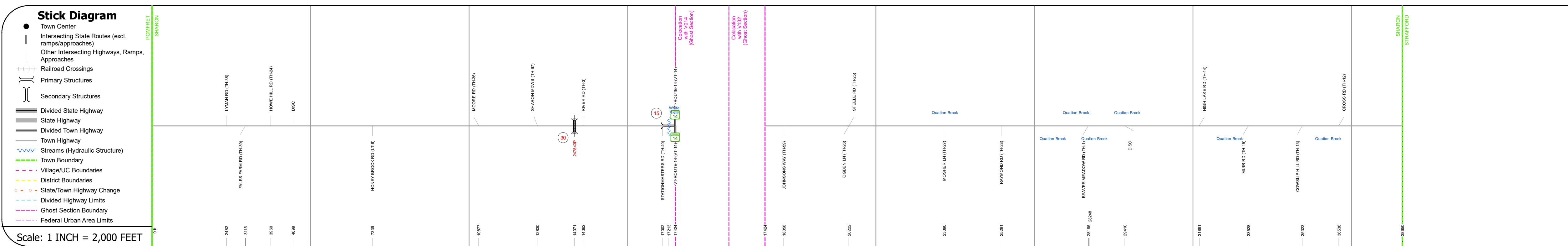
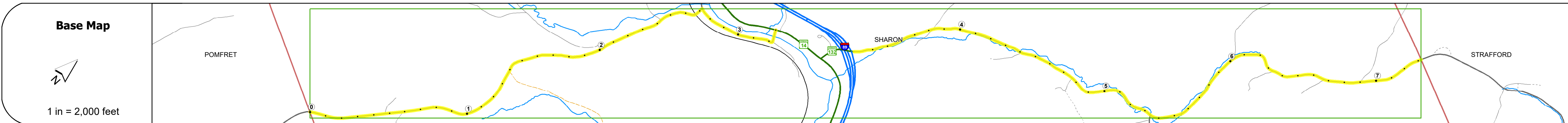

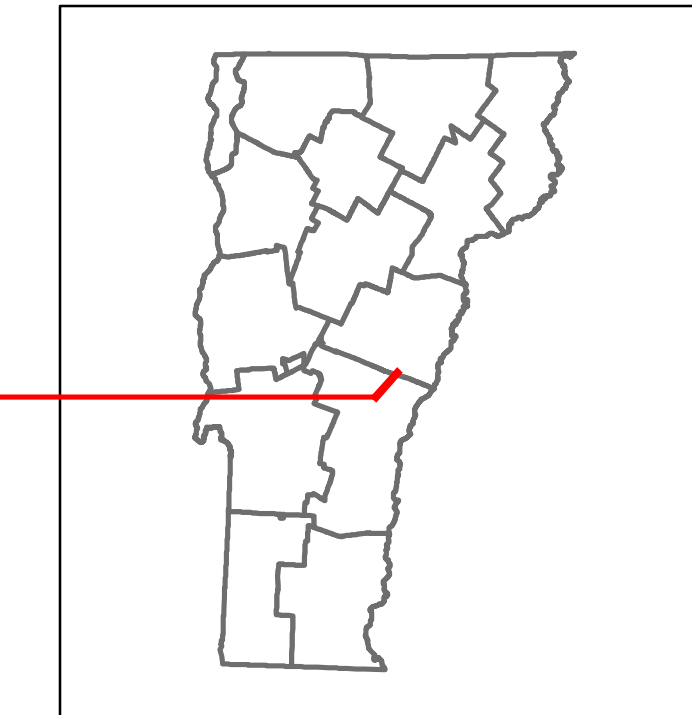


DISTRICT	TOWN	ROUTE
4	SHARON	Maj-0177



STRUCTURE DESCRIPTIONS

Bridge 30:
Stringer/multi-beam or girder - 1922
Structure No. 200177003014172
Length: 32'
Facility Carried: RAILROAD
Structure Type: RIVETED 2 GIRDER
Features Intersected: N.E.C.R.R. OVER TH NO 5

Bridge 15:
Truss - thru - 1928
Structure No. 200177001514172
Length: 324'
Height: 14.33'
Width: 19.5'
Weight Limit: 30
Facility Carried: TR 03 FAS 177
Structure Type: STEEL THRU TRUSS
Features Intersected: WHITE RIVER 3
Surface: Bituminous
Maintenance/Ownership: Town

Road Widths	Travellane: 22, 22, 20, 22, 24, 22, 22 Roadway Lane Count: 2, 2, 2, 2, 2, 2, 2 Base: 24" Gravel, 18" Gravel
Curves	95.5, 5.5, 12, 9.7, 12.1
Grades	
Guardrails	
Rumblestrips	
Historic Projects	1976: Unknown, 1974: CL 2, 1972: SA, 1970: SA, 1968: SA, 1971: SA, 1973: Unknown, 1975: Unknown, 1977: Unknown, 1979: Unknown, 1984: RS 0177(2)SA, 1980: SA, 1974: CL 2, 1969: SA, 1967: SA, 1969: SA, 1949: SA, 1968: SA, 1967: SA, 1945: SA, 1951: Unknown, 1951: Unknown, 1978: Unknown, 1978: Unknown, 1951: Unknown, 1945: SA, 1951: Unknown
Maintenance Garage	
Speed Zone	
Functional Class	5
National Highway System	
Limited Access Highway	
Customer Service Level	
Traffic Counters	Y282, Y310
AADT	2020: 634, 1266, 1370, 1055 2019: 749, 1495, 1617, 1245 2018: 750, 1500, 1600, 1300 2017: 760, 1500, 1600, 1300 2016: 740, 1487, 1567, 1233
Crash Locations	(Incomplete) 2021, 2020, 2019, 2018, 2017

Historic Projects <ul style="list-style-type: none"> Unknown Retreatment Resurface Bituminous Mix Skinny Mix Bituminous Seal 	Functional Class <ul style="list-style-type: none"> 1 - Interstate System 2 - Other Freeways and Expressways 3 - Principal Arterial 4 - Minor Arterial 5 - Major Collector 6 - Minor Collector 	Curves <ul style="list-style-type: none"> Left (dogleg) Right 	Grades <ul style="list-style-type: none"> Special grade up Special grade down 	Traffic Counters <ul style="list-style-type: none"> Continuous (CTC) Weigh-In-Motion (WIM) Short-Term, Scheduled Short-Term, Unscheduled 	Crash Locations <ul style="list-style-type: none"> High Crash Locations (HCL's) Sections (& Intersections) HCL No. 1 - 100 (1 - 10) 101 - 200 (11 - 20) 201 - 300 (21 - 30) 301 - 400 (31 - 40) 401 - 800 (41 - 113) 	Mileage by Functional Class By Sheet 0177 5 - Major Collector 7.320	Mileage by Town By Sheet SHARON - S01771417 Ghost Section - (VT-14, MM 5.352 to 5.013) 7.32 of 7.32	DISTRICT 4	TOWN SHARON	Date: 11/16/21	ROUTE Maj-0177 ETE mileage: 1.77 to 9.09
Legend Indicated plans available - http://vtransmap01.ad.state.vt.us/tpdpr/DWebstore/						Page Total Mileage: 7.320 mi	Page Total Mileage: 7.32 mi	1 of 1 TWN mileage: 0.0 to 7.32			