

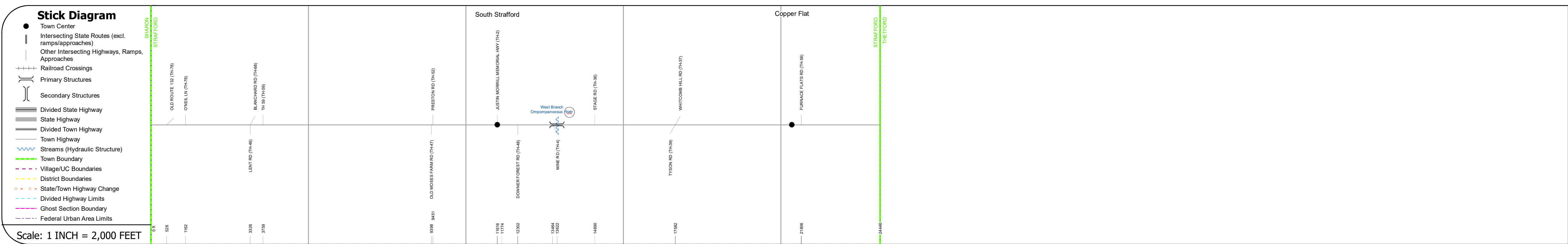
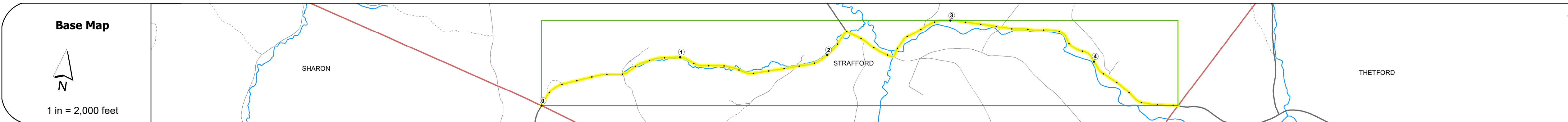
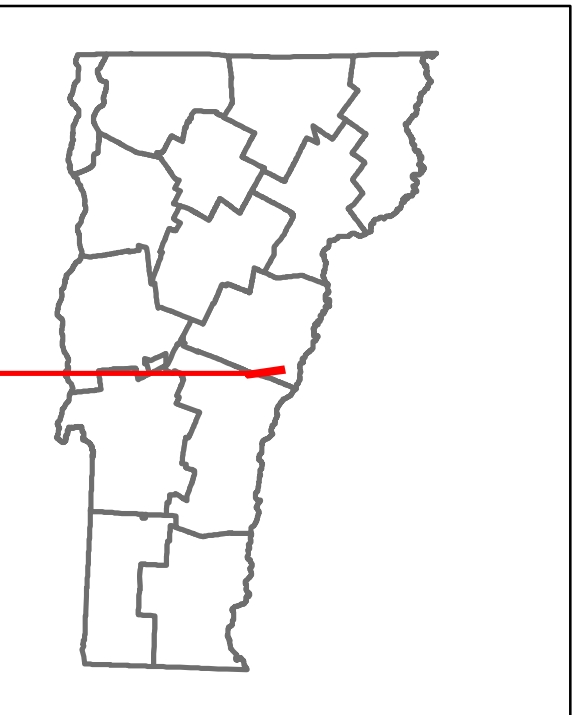


Route Log and Progress Chart

DRAFT

Please Note: Errors and Omissions May Exist.
Contact the VTrans Mapping Section with questions or concerns.

DISTRICT	TOWN	ROUTE
4	STRAFFORD	Maj-0177



STRUCTURE DESCRIPTIONS

Bridge 29:
Stringer/multi-beam or girder - 2017
Structure No. 200177002909102
Length: 61'
Width: 26.0'
Facility Carried: TR 01 FAS 177
Structure Type: GALV ROLLED BEAM
Features Intersected: W BR. OMPOMPANOOSUC RIV.
Surface: Bituminous
Maintenance/Ownership: Town

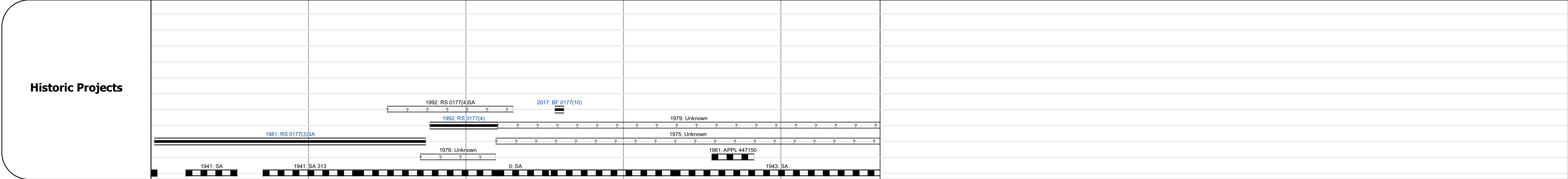
Road Widths	Travellane	30	20	22
Roadway				
Lane Count				
Base	18" Gravel			
Subbase				

Curves	6	3.5	10	6	12	9	6	4	12	5.5	7	6.5	11.5
--------	---	-----	----	---	----	---	---	---	----	-----	---	-----	------

Grades													
--------	--	--	--	--	--	--	--	--	--	--	--	--	--

Guardrails													
------------	--	--	--	--	--	--	--	--	--	--	--	--	--

Rumblestrips													
--------------	--	--	--	--	--	--	--	--	--	--	--	--	--



Maintenance Garage				
--------------------	--	--	--	--

Speed Zone				
------------	--	--	--	--

Functional Class	5			
------------------	---	--	--	--

National Highway System				
-------------------------	--	--	--	--

Limited Access Highway				
------------------------	--	--	--	--

Customer Service Level				
------------------------	--	--	--	--

Traffic Counters	N381	NYAE	NXDN	N181
------------------	------	------	------	------

ADT	2020	849		1249
2019	1002		1475	
2018	1000		780	
2017	1000		790	
2016	970		813	

Crash Locations	(Incomplete) 2021			
2020				
2019				
2018				
2017				

Historic Projects <ul style="list-style-type: none"> Unknown Bituminous Concrete Retreatment Resurface Bituminous Mix Skippy Mix Bituminous Seal Surface Treated Gravel Plant Mix Reclaimed Base and Bituminous Concrete 	Functional Class <ul style="list-style-type: none"> 1 - Interstate System 2 - Other Freeways and Expressways 3 - Principal Arterial 4 - Minor Arterial 5 - Major Collector 6 - Minor Collector 	Curves <ul style="list-style-type: none"> Left Right 	Grades <ul style="list-style-type: none"> grade up grade down 	Traffic Counters <ul style="list-style-type: none"> Continuous (CTC) Weigh-In-Motion (WIM) Short-Term, Scheduled Short-Term, Unscheduled 	Crash Locations <ul style="list-style-type: none"> High Crash Locations (HCL's) 1 - 100 (1 - 10) 101 - 200 (11 - 20) 201 - 300 (21 - 30) 301 - 400 (31 - 40) 401 - 800 (41 - 113) 	Mileage by Functional Class By Sheet 0177 5 - Major collector 4.630	Mileage by Town By Sheet STRAFFORD - S01770910 4.63 of 4.63	DISTRICT 4	TOWN STRAFFORD	Date: 11/16/21	ROUTE Maj-0177 ETE mileage: 9.09 to 13.72
Page Total Mileage: 4.630 mi							Page Total Mileage: 4.63 mi				

For More Information Contact - Vermont Agency of Transportation, Policy, Planning and Intermodal Development Division - Mapping Section, 1 National Life Drive, Montpelier, VT 05633-5001 Telephone: 802-828-2600.